

+NOTICE!!

These documents have been scanned!

Do not place un-scanned documents beneath this notice!

Do not remove this notice from this file!

GPO Jacket No. 560-102
Print Order 61549
Rise Business Services, LLC
Job=AZ15 9/16/2019



Box Number= AZ15246



Claim Begin-End: AMC069530-AMC069831

1 Initial Receipt



AZ15246-8

AMC065092-AMC069530

**NO
DOCUMENTS
FOUND**

NO DOCUMENTS FOUND
NO DOCUMENTS FOUND

NOTICE!!

These documents have been scanned!

Do not place un-scanned documents beneath this notice!

Do not remove this notice from this file!

GPO Jacket No. 560-102
Print Order 61549
Rise Business Services, LLC
Job=AZ15 9/16/2019



Box Number= AZ15246



Claim Begin-End: AMC069530-AMC069831

2 Correspondence



AZ15246-8

AMC065092-AMC069530

SENDER: COMPLETE THIS SECTION

COMPLETE THIS SECTION ON DELIVERY

- Complete items 1, 2, and 3. Also complete item 4 if Restricted Delivery is desired.
- Print your name and address on the reverse so that we can return the card to you.
- Attach this card to the back of the mailpiece, or on the front if space permits.

A. Signature

X

Agent

Addressee

B. Received by (Printed Name)

C. Date of Delivery


D. Is delivery address different from item 1? Yes

No

If YES, enter delivery address below:

2014 DEC -1 P 2:14

PHOENIX, ARIZONA



1. Article Addressed to:

GARY W. FERGUSON
 9341 S. REDBIRD RD.
 SAFFORD AZ 85546-7903
 9310/RE/AMC69530

3. Service Type

Certified Mail®

Priority Mail Express™

Registered

Return Receipt for Merchandise

Insured Mail

Collect on Delivery

4. Restricted Delivery? (Extra Fee)

Yes

2. Article Number


7014 0150 0000 5453 3871

(Transfer from service label)

UNITED STATES POSTAL SERVICE

AZ 852

24 NOV '14



First-Class Mail
Postage & Fees Paid
USPS
Permit No. G-10

- Sender: Please print your name, address, and ZIP+4® in this box•

U.S. DEPARTMENT OF THE INTERIOR
BUREAU OF LAND MANAGEMENT
ARIZONA STATE OFFICE
ONE NORTH CENTRAL AVENUE, SUITE 800
PHOENIX, AZ 85004-4427





United States Department of the Interior

BUREAU OF LAND MANAGEMENT

Arizona State Office

One North Central Avenue, Suite 800

Phoenix, Arizona 85004-4427

www.blm.gov/az/

NOV 06 2014



In Reply Refer To:

3800 (9310) RE

AMC69530

CERTIFIED MAIL – RETURN RECEIPT REQUESTED 7014 0150 0000 5453 3871

NOTICE

GARY W. FERGUSON
9341 S. REDBIRD RD.
SAFFORD, AZ 85546-7903

SKYVIEW #2 - SKYVIEW #3, SKYVIEW #6 - SKYVIEW #9,
SKYVIEW #13 - SKYVIEW #16
AMC69625 - AMC69626, AMC69629 - AMC69632, AMC69636 - AMC69639

Maintenance Fee Waiver Held for Rejection

This office received the Maintenance Fee Waiver Certification (waiver) for the above listed mining claim(s). The waiver is not properly completed and does not meet the annual filing requirements.

In accordance with 43 Code of Federal Regulations (CFR) 3835.10, the name, address, and original signatures of all owners of the mining claim must be included on the waiver form. Please correct the discrepancy as noted below:

Not all owners of the mining claims have signed the document. Please obtain the missing address and signature for Sara Ferguson on the enclosed copy of the waiver.

In order to correct the defect in the waiver, per 43 CFR 3835.93, you must provide this office with the requested information within 60 days of your receipt of this notice. If you are unable to provide this information, you have the option of paying the annual maintenance fee of \$155 per claim (\$155 per 20 acres for placer claims larger than 20 acres). If we do not receive the requested corrections within the 60 day time frame, the claim(s) will be declared forfeited and closed.

Corrected waiver rec'd,
Attached to ltr. 2 waivers
filed
RE 11-26-14

Please include your AMC serial number on all correspondence. If additional information is required, please contact Rod Ebert at 602-417-9397.

Sincerely,

A handwritten signature in cursive script that reads "Rebecca Heick".

Rebecca Heick
Acting Deputy State Director
Lands and Minerals Division

Enclosure



United States Department of the Interior



BUREAU OF LAND MANAGEMENT
Arizona State Office
One North Central Avenue, Suite 800
Phoenix, Arizona 85004-4427
www.blm.gov/az/

NOV 06 2014

In Reply Refer To:
3800 (9310) RE
AMC69530

CERTIFIED MAIL – RETURN RECEIPT REQUESTED 7014 0150 0000 5453 3888

NOTICE

SARA FERGUSON
4954 E. HILTON AVE.
MESA, AZ 85206-3430

SKYVIEW #2 - SKYVIEW #3, SKYVIEW #6 - SKYVIEW #9,
SKYVIEW #13 - SKYVIEW #16
AMC69625 - AMC69626, AMC69629 - AMC69632, AMC69636 - AMC69639

Maintenance Fee Waiver Held for Rejection

This office received the Maintenance Fee Waiver Certification (waiver) for the above listed mining claim(s). The waiver is not properly completed and does not meet the annual filing requirements.

In accordance with 43 Code of Federal Regulations (CFR) 3835.10, the name, address, and original signatures of all owners of the mining claim must be included on the waiver form. Please correct the discrepancy as noted below:

Not all owners of the mining claims have signed the document. Please obtain the missing address and signature for Sara Ferguson on the enclosed copy of the waiver.


In order to correct the defect in the waiver, per 43 CFR 3835.93, you must provide this office with the requested information within 60 days of your receipt of this notice. If you are unable to provide this information, you have the option of paying the annual maintenance fee of \$155 per claim (\$155 per 20 acres for placer claims larger than 20 acres). If we do not receive the requested corrections within the 60 day time frame, the claim(s) will be declared forfeited and closed.

*Corrected waiver received
Attached to list 2
waivers filed*

RE 11-26-14

Please include your AMC serial number on all correspondence. If additional information is required, please contact Rod Ebert at 602-417-9397.

Sincerely,

A handwritten signature in cursive script that reads "Rebecca Heick".

Rebecca Heick
Acting Deputy State Director
Lands and Minerals Division

Enclosure



United States Department of the Interior

BUREAU OF LAND MANAGEMENT
Arizona State Office
One North Central Avenue, Suite 800
Phoenix, Arizona 85004-4427
www.blm.gov/az/



NOV 06 2014

In Reply Refer To:
3800 (9310) RE
AMC69530

CERTIFIED MAIL – RETURN RECEIPT REQUESTED 7014 0150 0000 5453 3895

NOTICE

TERRI FERGUSON
5321 W. GRANADA
PHOENIX, AZ 85035-3749

SKYVIEW #2 - SKYVIEW #3, SKYVIEW #6 - SKYVIEW #9,
SKYVIEW #13 - SKYVIEW #16
AMC69625 - AMC69626, AMC69629 - AMC69632, AMC69636 - AMC69639

Maintenance Fee Waiver Held for Rejection

This office received the Maintenance Fee Waiver Certification (waiver) for the above listed mining claim(s). The waiver is not properly completed and does not meet the annual filing requirements.

In accordance with 43 Code of Federal Regulations (CFR) 3835.10, the name, address, and original signatures of all owners of the mining claim must be included on the waiver form. Please correct the discrepancy as noted below:

Not all owners of the mining claims have signed the document. Please obtain the missing address and signature for Sara Ferguson on the enclosed copy of the waiver.

In order to correct the defect in the waiver, per 43 CFR 3835.93, you must provide this office with the requested information within 60 days of your receipt of this notice. If you are unable to provide this information, you have the option of paying the annual maintenance fee of \$155 per claim (\$155 per 20 acres for placer claims larger than 20 acres). If we do not receive the requested corrections within the 60 day time frame, the claim(s) will be declared forfeited and closed.

*Corrected waiver rec'd
Attached to first 2 waivers
Filed RC 11-26-14*

SENDER: COMPLETE THIS SECTION

- Complete items 1, 2, and 3. Also complete item 4 if Restricted Delivery is desired.
- Print your name and address on the reverse so that we can return the card to you.
- Attach this card to the back of the mailpiece, or on the front if space permits.

1. Article Addressed to:

TERRI FERGUSON
5321 W. GRANADA
PHOENIX AZ 85035-3749
9310/RE/AMC69530

2. Article Number

(Transfer from service)

7014 0150 0000 5453 3895


PS Form 3811, July 2013

Domestic Return Receipt

COMPLETE THIS SECTION ON DELIVERY

A. Signature

X



Agent

Addressee

B. Received by (Printed Name)

C. Date of Delivery

D. Is delivery address different from item 1? Yes

If YES, enter delivery address below: No

2014 NOV 17 P 3:18

PHOENIX, ARIZONA

3. Service Type

Certified Mail® Priority Mail Express™

Registered Return Receipt for Merchandise

Insured Mail Collect on Delivery

4. Restricted Delivery? (Extra Fee)

Yes

Please include your AMC serial number on all correspondence. If additional information is required, please contact Rod Ebert at 602-417-9397.

Sincerely,

A handwritten signature in cursive script that reads "Rebecca Heick".

Rebecca Heick
Acting Deputy State Director
Lands and Minerals Division

Enclosure



United States Department of the Interior



BUREAU OF LAND MANAGEMENT
Arizona State Office
One North Central Avenue, Suite 800
Phoenix, Arizona 85004-4427
www.blm.gov/az/

69530

NOV 06 2014

In Reply Refer To:
3800 (9310) RE
AMC69530

CERTIFIED MAIL – RETURN RECEIPT REQUESTED 7014 0150 0000 5453 3888

NOTICE

SARA FERGUSON
4954 E. HILTON AVE.
MESA, AZ 85206-3430

SKYVIEW #2 - SKYVIEW #3, SKYVIEW #6 - SKYVIEW #9,
SKYVIEW #13 - SKYVIEW #16
AMC69625 - AMC69626, AMC69629 - AMC69632, AMC69636 - AMC69639

Maintenance Fee Waiver Held for Rejection

This office received the Maintenance Fee Waiver Certification (waiver) for the above listed mining claim(s). The waiver is not properly completed and does not meet the annual filing requirements.

In accordance with 43 Code of Federal Regulations (CFR) 3835.10, the name, address, and original signatures of all owners of the mining claim must be included on the waiver form. Please correct the discrepancy as noted below:

Not all owners of the mining claims have signed the document. Please obtain the missing address and signature for Sara Ferguson on the enclosed copy of the waiver.

In order to correct the defect in the waiver, per 43 CFR 3835.93, you must provide this office with the requested information within 60 days of your receipt of this notice. If you are unable to provide this information, you have the option of paying the annual maintenance fee of \$155 per claim (\$155 per 20 acres for placer claims larger than 20 acres). If we do not receive the requested corrections within the 60 day time frame, the claim(s) will be declared forfeited and closed.

Please include your AMC serial number on all correspondence. If additional information is required, please contact Rod Ebert at 602-417-9397.

Sincerely,

A handwritten signature in cursive script that reads "Rebecca Heick".

Rebecca Heick
Acting Deputy State Director
Lands and Minerals Division

Enclosure

UNITED STATES
DEPARTMENT OF THE INTERIOR
BUREAU OF LAND MANAGEMENT

1281

MAINTENANCE FEE WAIVER CERTIFICATION

FORM APPROVED
OMB NO. 1004-0114
Expires: October 31, 2016

SEE INSTRUCTIONS ON PAGE 2

- This small miner waiver is filed for the assessment year beginning on September 1, 2013 and ending on September 1, 2014
- The undersigned and all related parties owned ten or fewer mining claims, mill, or tunnel sites located and maintained on Federal lands in the United States of America on September 1, 2014
- The undersigned have performed the assessment work required by law for each mining claim listed prior to filing this waiver and understand that by filing this form, the undersigned must file an affidavit of assessment work with the Bureau of Land Management (BLM) by the December 30th following the filing of this waiver.
- The undersigned understand that if the assessment work obligation has not yet come due under 30 U.S.C. 28 (for those claims in their first assessment year only), a notice of intent to hold reciting this condition must be recorded by the December 30th following the filing of this waiver.
- The undersigned understand that mill and tunnel sites may also be listed on this waiver and be waived from payment of the maintenance fee, and that a notice of intent to hold for these sites is required to be filed with the BLM by the December 30th following the filing of this waiver.
- The undersigned understand and acknowledge that pursuant to 43 U.S.C. 1212 and 18 U.S.C. 1001, the filing or recording of a false, fictitious, or fraudulent document with the BLM may result in a fine of up to \$250,000, a prison term not to exceed five years, or both.
- The mining claims, mill or tunnel sites for which this waiver from payment of the maintenance fees is requested are:

CLAIM OR SITE NAME	BLM RECORDATION SERIAL NUMBER
1. SKYVIEW # 2	AMC 69625
2. SKYVIEW # 3	AMC 69626
3. SKYVIEW # 6	AMC 69629
4. SKYVIEW # 7	AMC 69630
5. SKYVIEW # 8	AMC 69631
6. SKYVIEW # 9	AMC 69632
7. SKYVIEW # 13	AMC 69636
8. SKYVIEW # 14	AMC 69637
9. SKYVIEW # 15	AMC 69638
10. SKYVIEW # 16	AMC 69639

The owner(s) (claimants) of the above mining claims and sites are:

GARY WAYNE FERGUSON

(Owner's Name - Please Print)

9341 S. REDBIRD RD.

(Owner's Mailing Address)

[Signature]

(Owner's Signature)

SAFFORD

(City)

AZ

(State)

85546

(Zip Code)

TERRI FERGUSON

(Owner's Name - Please Print)

5321 W. GRANADA

(Owner's Mailing Address)

[Signature]

(Owner's Signature)

PHOENIX

(City)

AZ

(State)

85035

(Zip Code)

(Owner's Name - Please Print)

(Owner's Mailing Address)

(Owner's Name - Please Print)

(Owner's Mailing Address)

(Owner's Signature)

(City)

(Owner's Signature)

(City)

PHOENIX, ARIZONA


2014 AUG 22 P 2:28

RECEIVED
BLM AZ STATE OFFICE

(State)

(Zip Code)

(Continued on page 2)



RMV
9/23/2014
RM

_____ (Owner's Name - Please Print)	_____ (Owner's Signature)		
_____ (Owner's Mailing Address)	_____ (City)	_____ (State)	_____ (Zip Code)

_____ (Owner's Name - Please Print)	_____ (Owner's Signature)		
_____ (Owner's Mailing Address)	_____ (City)	_____ (State)	_____ (Zip Code)

_____ (Owner's Name - Please Print)	_____ (Owner's Signature)		
_____ (Owner's Mailing Address)	_____ (City)	_____ (State)	_____ (Zip Code)

_____ (Owner's Name - Please Print)	_____ (Owner's Signature)		
_____ (Owner's Mailing Address)	_____ (City)	_____ (State)	_____ (Zip Code)

18 U.S.C. 1001 and 43 U.S.C. 1212 make it a crime for any person knowingly and willfully to make to any department or agency of the United States any false, fictitious or fraudulent statements or representations as to any matter within its jurisdiction.

INSTRUCTIONS

1. This certification is made under the provisions of 43 U.S.C. § 1744 and 30 U.S.C. §28-28k and the regulations thereunder (43 CFR Part 3830).
2. The claimant(s) must fill in the dates in paragraph 1 for the beginning and ending of the assessment year for which this waiver is sought.
3. The claimant(s) must fill in the date in paragraph 2 for the beginning of the assessment year for which this waiver is sought.
4. All claim and site names and BLM serial numbers must be listed for the mining claims, mill sites, and tunnel sites for which the waiver is sought.
5. All owners of the mining claims, mill sites, and tunnel sites and their addresses must be given.
6. This waiver form must be signed by all the claimants or their designated agent, in original form. If an agent is designated, a notarized designation of agent, signed by all of the claimants with proper address given, must be submitted with this waiver.
7. This form must be filed no later than September 1st for the upcoming assessment year in the BLM State Office where the mining claims or sites are recorded, or the waiver cannot be granted by the BLM. (Example: To obtain a waiver for the assessment year 2012, which begins on September 1, 2011, you must qualify for and file for a waiver no later than September 1, 2011, in the proper BLM State Office.)
8. For all mining claims which require assessment work, you must record an affidavit of labor on or before the December 30th immediately following the filing of this waiver. For all other mining claims or sites waived, you must record a notice of intent to hold on or before the December 30th immediately following the filing of this waiver.
9. Mill and tunnel sites may also be listed on this waiver and be waived from payment of the maintenance fee. A notice of intent to hold for these sites is required to be filed by the December 30th following the filing of this waiver.

FOR OFFICIAL USE ONLY

PS Form 3811, July 2013

Domestic Return Receipt

2. Article Number
7014 0150 0000 5453 3888
(Transfer from service label)

3. Service Type
 Certified Mail®
 Priority Mail Express™
 Registered
 Return Receipt for Merchandise
 Insured Mail
 Collect on Delivery

4. Restricted Delivery? (Extra Fee)
 Yes
 No

1. Article Addressed to:
 SARA FERGUSON
 4954 E. HILTON AVE.
 MESA AZ 85206-3430
 9310/RE/AMC69530

or on the front if space permits.
 Attach this card to the back of the mailpiece, so that we can return the card to you.
 Print your name and address on the reverse.
 Complete items 1, 2, and 3. Also complete item 4 if Restricted Delivery is desired.

SENDER: COMPLETE THIS SECTION

COMPLETE THIS SECTION ON DELIVERY

A. Signature Agent
 Addressee

B. Received by (Printed Name)
 Date of Delivery

D. Is delivery address different from item 1? Yes
 No
 If YES, enter delivery address below:

PLACE STICKER AT TOP OF ENVELOPE TO THE RIGHT OF THE RETURN ADDRESS, FOLD AT DOTTED LINE

CERTIFIED MAIL™



7014 0150 0000 5453 3888

STATES
 OF THE INTERIOR
 and Management
 State Office
 ral Avenue, Suite 800
 x, Arizona 85004

Official Business
 Penalty for Private Use, \$300

neopost®
 11/12/2014
US POSTAGE

FIRST-CLASS MAIL
\$06.48⁰⁰
 US OFFICIAL MAIL
 \$300 Penalty
 For Private Use
 ZIP 85004
 041L11101433



11-14

SARA FERGUSON
 4954 E. HILTON AVE.
 MESA AZ 85206-3430

NIXIE 850 DE 1009 0012/30/14
 RETURN TO SENDER
 UNCLAIMED
 UNABLE TO FORWARD
 BC: 850064442700 *9514-01148-13-45

21A
 RECEIVED

2015 JAN -2 P 2:39

PHOENIX, ARIZONA

85206-3430



United States Department of the Interior

BUREAU OF LAND MANAGEMENT
ARIZONA STATE OFFICE
3707 N. 7TH STREET
P.O. BOX 16563
PHOENIX, ARIZONA 85011



IN REPLY REFER TO:
3800 (921) MH
A MC 69530

CERTIFIED MAIL - RETURN RECEIPT REQUESTED

August 16, 1994

DECISION

Mining Claimant(s) : Mining Claim(s),
as Shown on the : Mill Site(s) and Tunnel
Enclosed Sheet(s) : Site(s) as Shown on the
Enclosed Sheet(s) 1

MINING CLAIMS, MILL SITES AND TUNNEL SITES DECLARED ABANDONED

Public Law 102-381, 106 Stat 1374, dated October 5, 1992, and the regulations implemented July 15, 1993, 43 CFR §3833.1-5, "Rental Fees" prescribe, unless otherwise exempted, that \$100 rental for assessment year 1992-1993, and \$100 rental for assessment year 1993-1994, must be paid to the Bureau of Land Management (BLM) for each mining claim, mill site, and tunnel site on or before August 31, 1993. Failure to pay the rental fee by that date shall conclusively constitute an abandonment of the mining claim, mill site, or tunnel site, which shall be void.

The BLM records do not show receipt of payment for the mining claim(s), mill site(s), and tunnel site(s) listed on the enclosed sheet(s) on or before August 31, 1993.

If the rental fee was timely paid to the BLM for 1993 and 1994, please furnish a copy of the BLM receipt for payment and the document listing the claims and serial numbers for which payment was made to the BLM, Arizona State Office. The receipt and proof must be dated and/or time stamped by the BLM on or before August 31, 1993.

The proof of payment must show that the required amount was remitted and was received by the BLM on or before August 31, 1993, or it will not be accepted. The evidence must be received in this office no later than 30 days from receipt of this decision. If the proof is not furnished during the 30-day period, the mining claim(s), mill site(s), and tunnel site(s) will be removed from the BLM records as abandoned and void.

If additional information is required, please call (602) 650-0518.

Mary Jo Yoas

Mary Jo Yoas
Chief, Branch of Lands
and Minerals Operations

Enclosure(s)

UNITED STATES POSTAL SERVICE




Official Business

PENALTY FOR PRIVATE
USE TO AVOID PAYMENT
OF POSTAGE, \$300



Print your name, address and ZIP Code here

Bureau of Land Management
Arizona State Office (922)
P. O. Box 16563
Phoenix, Arizona 85011



Is your RETURN ADDRESS completed on the reverse side?

SENDER:

- Complete items 1 and/or 2 for additional services.
- Complete items 3, and 4a & b.
- Print your name and address on the reverse of this form so that we can return this card to you.
- Attach this form to the front of the mailpiece, or on the back if space does not permit.
- Write "Return Receipt Requested" on the mailpiece below the article number.
- The Return Receipt will show to whom the article was delivered and the date delivered.

I also wish to receive the following services (for an extra fee):

1. Addressee's Address
2. Restricted Delivery

Consult postmaster for fee.

3. Article Addressed to:

Gary L Ferguson, et al
box 649
Safford, AZ 85548

Abandonment AMC 69530 (921-MH)

4a. Article Number

704571

4b. Service Type

- | | |
|---|--|
| <input type="checkbox"/> Registered | <input type="checkbox"/> Insured |
| <input checked="" type="checkbox"/> Certified | <input type="checkbox"/> COD |
| <input type="checkbox"/> Express Mail | <input checked="" type="checkbox"/> Return Receipt for Merchandise |

7. Date of Delivery

8/29/94

5. Signature (Addressee)

G. Ferguson

6. Signature (Agent)

8. Addressee's Address (Only if requested and fee is paid)

Thank you for using Return Receipt Service.

LEAD OWNER

FERGUSON GARY L, et al
BOX 649
SAFFORD AZ 85548

CO-OWNERS

FERGUSON PEGGY J
SHERMAN ETHEL

ARIZONA LEAD FILE NUMBER - 69530

CASE TYPE	SERIAL NUMBER	CLAIM NAME	LAST ASSMT.	CASE TYPE	SERIAL NUMBER	CLAIM NAME	LAST ASSMT.
LD	69633	SKYVIEW #10	1992	LD	69634	SKYVIEW #11	1992
LD	69635	SKY VIEW NO 12	1992	LD	69640	SKY VIEW NO 17	1992
LD	69641	SKY VIEW NO 18	1992	LD	69642	SKY VIEW NO 19	1992
LD	69643	SKY VIEW NO 20	1992	LD	69644	SKYVIEW NO 21	1992

Closed

69633 - 69635

69640 - 69644

8/31/93 DJT

OK 8/24/94

ENTERED IN COMPUTER

8-22-94 Jwms



United States Department of the Interior



BUREAU OF LAND MANAGEMENT
ARIZONA STATE OFFICE
3707 N. 7TH STREET
P.O. BOX 16563
PHOENIX, ARIZONA 85011

IN REPLY REFER TO:
(922)

ATTENTION

PLEASE NOTE THE FOLLOWING CONCERNING YOUR RECENT FILING

----- Your filing is being returned without action by BLM in it's entirety because the required fees were not paid.

----- No action was taken on some of your filings by BLM because the fee you sent was not sufficient to cover all of the items. SEE YOUR ENCLOSED DOCUMENTS.

See 43 CFR 3833.1-4(b). Effective January 1, 1991, BLM can no longer accept filings not accompanied by the proper service charges. They are returned to the mining claimants without further action.

If partial remittances are received, BLM applies service charges on affidavits of labor, notices of intention to hold, transfers of interest and amendments to claims and sites in serial number order, lowest number first. Location notices are serialized in the following order: (1)numerical order (i.e.: Iris #1 through Iris #4), (2)location date order, (3)alphabetical claim name order.

Nonrefundable service charges are as follows:

Recording a new claim or relocation	\$10 each claim/site
Annual assessment work	\$5 each claim/site
Notice of intention to hold	\$5 each claim/site
Amended location notice	\$5 each claim/site
Transfer of interest	\$5 each claim/site

Location notices must be received within 90 days of the date of location. Annual filings must be postmarked by December 30th.

If you have any questions, call our Branch of Mining Law Administration at (602) 640-5550.

RECEIVED
B.L.M. AZ STATE OFFICE

AUG 24 '93

9:00 A.M.
PHOENIX, ARIZONA



United States Department of the Interior

BUREAU OF LAND MANAGEMENT
ARIZONA STATE OFFICE
3707 N. 7TH STREET
P.O. BOX 16563
PHOENIX, ARIZONA 85011



IN REPLY REFER TO:

3800(923)

August 17, 1993

Gary L. Ferguson
1997 Lonestar Rd.
Safford, AZ 85546

We have received you three CERTIFICATION OF EXEMPTION FROM PAYMENT OF RENTAL FEE forms, two relinquishments, four quit claim deeds and the disclaimer.


We are processing the relinquishments and the disclaimer.

Enclosed you will find your quit claim deeds which are being returned for non payment of services fees. There is a service charge of \$5.00 per claim in order to file a transfer of interest. Your deeds list a total of 61 mining claims. Please return your deeds and funds in the amount of \$305.00 to complete the transfer.

We are holding your exemption certificates pending the receipt of the deeds and service fees.

If we may be of further assistance, please do not hesitate to contact us at 602 650-0528 or 0529.

Sincerely,



James A. Hutchison
Supervisor, Public Services Section

RECEIVED
B.L.M. AZ STATE OFFICE

AUG 24 '93

9:00 A.M.
PHOENIX, ARIZONA

69530

RELINQUISHMENT OF MINING CLAIM(S)

I (We) GARY L. FERGUSON, PEGGY FERGUSON, ETHEL SHERMAN

hereby relinquish and abandon all right, title, and interest in the following described mining claim(s):

Name of Claim(s) and BLM Serial #	Description of land - Approximate legal description of claim(s)	Date of original, supplemental, and amended locations	WHERE RECORDED	
			COUNTY <u>GRAHAM</u>	STATE <u>AZ</u>
			Accession # or Book	Page
<u>SKYVIEW #10</u> <u>AMC 69633</u>	<u>SECTION 14, T5S</u> <u>R. 26E, G6SRBEM</u>	<u>5-1-64</u> <u>8-26-72</u>	<u>95</u> <u>188</u>	<u>684</u> <u>324</u>
<u>SKYVIEW #11</u> <u>AMC 69634</u>	<u>SECTION 14, T5S</u> <u>R. 26E, G6SRBEM</u>	<u>5-1-64</u>	<u>95</u>	<u>685</u>
<u>SKYVIEW #12</u> <u>AMC 69635</u>	<u>SECTION 14, T5S</u> <u>R. 26E, G6SRBEM</u>	<u>5-1-64</u> <u>8-26-72</u>	<u>149</u> <u>316</u>	<u>245</u> <u>147</u>
<u>SKYVIEW #17</u> <u>AMC 69640</u>	<u>SECTION 14, T5S</u> <u>R. 26E, G6SRBEM</u>	<u>9-4-71</u>	<u>169</u>	<u>307</u>
<u>SKYVIEW #18</u> <u>AMC 69641</u>	<u>SECTION 14, T5S</u> <u>R. 26E, G6SRBEM</u>	<u>9-4-71</u>	<u>169</u>	<u>308</u>
<u>SKYVIEW #19</u> <u>AMC 69642</u>	<u>SECTION 14, T5S</u> <u>R. 26E, G6SRBEM</u>	<u>9-4-71</u>	<u>169</u>	<u>309</u>
<u>SKYVIEW #20</u> <u>AMC 69643</u>	<u>SECTION 14, T5S</u> <u>R. 26E, G6SRBEM</u>	<u>9-4-71</u>	<u>169</u>	<u>310</u>
<u>SKYVIEW #21</u> <u>AMC 69644</u>	<u>SECTION 13 14 T5S</u> <u>R. 26E, G6SRBEM.</u>	<u>9-4-71</u>	<u>169</u>	<u>311</u>

RECEIVED
BLM AZ STATE OFFICE
Aug 16 1993
9:00 AM
PHOENIX, ARIZONA

/s/ Gary L. Ferguson
/s/ Peggy Ferguson
/s/ Ethel Sherman
/s/ _____

/s/ _____
/s/ _____
/s/ _____
/s/ _____

STATE OF Arizona
COUNTY OF Graham
Aug 12 1993
Date of this Acknowledgement:

ACKNOWLEDGEMENT
ss. On this date, before me, a Notary Public, personally ss.
appeared:
Gary L. Ferguson

Signature of Notary Public:
Gayda Luster
Notary Expiration Date:

Removed AS
owner -
CANNOT close
CLAIMS AS other
Co-owners ARE on
Record. 8-19-93 (TP)

known to me or satisfactorily proven to be the person whose name is subscribed to this instrument and acknowledged that he executed the same. If this person's name is subscribed in a representative capacity, it is for the principal named and in the capacity indicated.

My Commission Expires March 29, 1995



United States Department of the Interior

(943) -ljc
A MC 69530
69931

BUREAU OF LAND MANAGEMENT

ARIZONA STATE OFFICE

3707 N. 7th Street
Phoenix, Arizona 85014

(602) 241-5550

May 14, 1987

CERTIFIED MAIL--RETURN RECEIPT REQUESTED

Mining Claimant(s)
as Shown on the
Attached Sheet

Mining Claim(s)
as Shown on the
Attached Sheet

DECISION

MINING CLAIMS DECLARED ABANDONED

The Federal Land Policy and Management Act (FLPMA) of 1976, 43 U.S.C. 1744, and the implementing regulations in 43 CFR 3833.2, require an annual filing for all mining claims recorded with the Bureau of Land Management. The Act provides that failure to file evidence of annual assessment work or a notice of intention to hold by December 30 each year shall be deemed conclusively to constitute an abandonment of the claim and it is void by operation of law. The constitutionality of Section 314 of FLPMA was upheld on April 1, 1985 by the United States Supreme Court in United States v. Locke et al., 471 U.S. 84, 129 (1985).

The Bureau of Land Management records do not show receipt of either an affidavit of annual assessment work performed or a notice of intention to hold for the claim(s) listed on the attached sheet(s) for the 1985-1986 assessment year.

If you did timely file an affidavit or notice of intention to hold with the Bureau of Land Management during 1986, notify this office. Please furnish a copy of the affidavit showing the Bureau of Land Management date and time stamp or other evidence of receipt by our office.

Your proof must show the required document was timely filed with the Bureau of Land Management during 1986, otherwise, it will not be accepted. The evidence must be received in this office no later than 30 days from receipt of this decision. If the proof is not furnished during this 30 day period, the claim(s) will be removed from our records as abandoned and void.

John T. Mezes
Chief, Branch of Lands &
Minerals Operations

*7/15/87 closed - no appeal filed
entered on computer*

LEAD OWNER

TOWNE MINES EXPL
PO BOX 5206
WESTPORT CT 06881

CO-OWNERS
NONE

ARIZONA LEAD FILE NUMBER - 69530

LM SERIAL NUMBER	CLAIM NAME	LAST ASSMT.	BLM SERIAL NUMBER	CLAIM NAME	LAST ASSMT.
69709	BETH 3	1985	69710	BETH NO 4	1985
69711	BETH 5	1985			
69768	MIKE #1	1985	69769	MIKE #2	1985
69770	MIKE #3	1985	69771	MIKE #4	1985
69772	MIKE #5	1985	69773	MIKE #6	1985
69774	MIKE #7	1985	69775	MIKE #8	1985
69776	MIKE #9	1985	69777	MIKE #10	1985
69778	MIKE #11	1985	69779	MIKE #12	1985
69780	MIKE #13	1985	69781	MIKE #14	1985
69782	MIKE #15	1985	69783	MIKE #16	1985
69784	MIKE #17	1985	69785	MIKE #18	1985
69786	MIKE 19	1985	69787	MIKE 20	1985
69788	MIKE-21	1985	69789	MIKE 22	1985
69790	MIKE 23	1985	69791	MIKE 24	1985
69792	MIKE 25	1985	69793	MIKE 26	1985
69794	MIKE 27	1985	69795	MIKE 28	1985

ARIZONA LEAD FILE NUMBER - 69931

BLM SERIAL NUMBER	CLAIM NAME	LAST ASSMT.	BLM SERIAL NUMBER	CLAIM NAME	LAST ASSMT.
69931	Mickey 1	1985			
69932	MICKEY 2	1985	69933	MICKEY 3	1985
69934	MICKEY 4	1985	69935	MICKEY 5	1985
69936	MICKEY 6	1985	69937	MICKEY 7	1985
69938	MICKEY 8	1985	69939	MICKEY 9	1985
69940	MICKEY 10	1985	69941	MICKEY 11	1985
69942	MICKEY 12	1985	69943	MICKEY 13	1985
69944	MICKEY 14	1985	69945	MICKEY 15	1985
69946	MICKEY 16	1985	69947	MICKEY 17	1985
69948	MICKEY 18	1985	69949	MICKEY 19	1985
69950	MICKEY 20	1985	69951	MICKEY 21	1985
69952	MICKEY 22	1985			


69709-69711
69768-69795
69931-69952

69530

PS Form 3811, July 1983 447-946

SENDER: Complete items 1, 2, 3 and 4.

Put your address in the "RETURN TO" space on the reverse side. Failure to do this will prevent this card from being returned to you. The return receipt fee will provide you the name of the person delivered to and the date of delivery. For additional fees the following services are available. Consult postmaster for fees and check box(es) for service(s) requested.

A MC 69530; 69931 

1. Show to whom, date and address of delivery.

2. Restricted Delivery.

3. Article Addressed to:
 Towne Mines Expl
 PO Box 5206
 Westport, CT 06881

4. Type of Service:	Article Number
<input type="checkbox"/> Registered <input checked="" type="checkbox"/> Certified <input type="checkbox"/> Express Mail	<input type="checkbox"/> Insured <input type="checkbox"/> COD 764805

Always obtain signature of addressee or agent and **DATE DELIVERED.**

5. Signature - Addressee
 X *D J Hoffman*

6. Signature - Agent
 X

7. Date of Delivery
 5-18-87 SR

8. Addressee's Address (ONLY if requested and fee paid)

DOMESTIC RETURN RECEIPT



United States Department of the Interior

BUREAU OF LAND MANAGEMENT
ARIZONA STATE OFFICE
3707 N. 7th Street
Phoenix, Arizona 85014
(602) 241-5550

IN REPLY REFER TO:

(943) TR
A MC 94705-8
69530-623
69662-98
69707-8
69712-21
69751
69796-828

CERTIFIED MAIL—RETURN RECEIPT REQUESTED

May 23, 1986

Mining Claimant(s)
as Shown on the
Attached Sheet

Mining Claim(s)
as Shown on the
Attached Sheets. 1 thru 5

DECISION
MINING CLAIMS DECLARED ABANDONED

The Federal Land Policy and Management Act (FLPMA) of 1976, 43 U.S.C. 1744, and the implementing regulations in 43 CFR 3833.2, require an annual filing for all mining claims recorded with the Bureau of Land Management. The Act provides that failure to file evidence of annual assessment work or a notice of intention to hold by December 30 each year shall be deemed conclusively to constitute an abandonment of the claim and it is void by operation of law. The constitutionality of Section 314 of FLPMA was upheld on April 1, 1985 by the United States Supreme Court in U.S. et al. v. Lock et al., No. 83-1394.

The Bureau of Land Management records do not show receipt of either an affidavit of annual assessment work performed or a notice of intention to hold for the claim(s) listed on the attached sheet(s) during the 1984-1985 assessment year.

If you did timely file an affidavit or notice of intention to hold with the Bureau of Land Management during 1985, notify this office. Please furnish a copy of the affidavit showing the Bureau of Land Management date and time stamp or other evidence of receipt by our office.

Your proof must show the required document was timely filed with the Bureau of Land Management during 1985, otherwise, it will not be accepted. The evidence must be received in this office no later than 30 days from receipt of this decision. If the proof is not furnished during this 30 day period, the claim(s) will be removed from our records as abandoned and void.

John T. Mezes
Chief, Branch of Lands &
Minerals Operations

69530

PS Form 3811, July 1983 447-945

SENDER: Complete items 1, 2, 3 and 4.

Put your address in the "RETURN TO" space on the reverse side. Failure to do this will prevent this card from being returned to you. The return receipt fee will provide you the name of the person delivered to and the date of delivery. For additional fees the following services are available. Consult postmaster for fees and check box(es) for service(s) requested.

- 1. Show to whom, date and address of delivery.
A MC 94705; 69530 5/23/86 (943-TR)
- 2. Restricted Delivery.

3. Article Addressed to:

Towne Mines Exploration
PO Box 5206
Westport, CT 06881

4. Type of Service:

- Registered Insured
- Certified COD
- Express Mail

Article Number

764097

Always obtain signature of addressee or agent and **DATE DELIVERED.**

DOMESTIC RETURN RECEIPT

5. Signature - Addressee

X *Maurice Hoffman*

6. Signature - Agent

X *Towne Mines Expl.*

7. Date of Delivery

5-24-86

8. Addressee's Address (ONLY if requested and fee paid)

Westport Ct. 06880

LEAD OWNER

TOWNE MINES EXPL
PO BOX 5206
WESTPORT CT 06881

CO-OWNERS

HALL ARCHIE
HALL WANDA
OWENS H D
OWENS SALLY
MEREDITH HARRY
* MORE CO-OWNERS EXIST

ARIZONA LEAD FILE NUMBER - 69530

LM SERIAL NUMBER	CLAIM NAME	LAST ASSMT.	BLM SERIAL NUMBER	CLAIM NAME	LAST ASSMT.
69530	Johnny Creek #1	1984			
69531	JOHNNY CREEK #2	1984	69532	JOHNNY CREEK #3	1984
69533	JOHNNY CREEK #4	1984	69534	JOHNNY CREEK #5	1984
69535	JOHNNY CREEK #6	1984	69536	JOHNNY CREEK #7	1984
69537	JOHNNY CREEK #8	1984	69538	JOHNNY CREEK #9	1984
69539	JOHNNY CREEK #10	1984	69540	JOHNNY CREEK #11	1984
69541	JOHNNY CREEK #12	1984	69542	JOHNNY CREEK #13	1984
69543	JOHNNY CREEK #14	1984	69544	JOHNNY CREEK #15	1984
69545	JOHNNY CREEK #16	1984	69546	JOHNNY CREEK #17	1984
69547	JOHNNY CREEK #18	1984	69548	JOHNNY CREEK #19	1984
69549	JOHNNY CREEK #20	1984	69550	JOHNNY CREEK #21	1984
69551	JOHNNY CREEK #22	1984	69552	JOHNNY CREEK #23	1984
69553	JOHNNY CREEK #24	1984	69554	JOHNNY CREEK #25	1984
69555	JOHNNY CREEK #26	1984	69556	JOHNNY CREEK #27	1984
69557	JOHNNY CREEK #28	1984	69558	RED HILL #1	1984
69559	RED HILL #2	1984	69560	RED HILL #3	1984
69561	RED HILL #4 (4)	1984	69562	RED HILL #5	1984
69563	RED HILL #6	1984	69564	RED HILL #7	1984
69565	RED HILL #8	1984	69566	RED HILL #9	1984
69567	RED HILL #10	1984	69568	RED HILL #11	1984
69569	NIGHT MARE #1	1984	69570	NIGHT MARE #2	1984
69571	NIGHT MARE #3	1984	69572	NIGHT MARE #4	1984
69573	NIGHT MARE #5	1984	69574	NIGHT MARE #6	1984
69575	NIGHT MARE #7	1984	69576	NIGHT MARE #8	1984
69577	NIGHT MARE #9	1984	69578	NIGHT MARE #10	1984
69579	NIGHT MARE #11	1984	69580	NIGHT MARE #12	1984
69581	NIGHT MARE #13	1984	69582	NIGHT MARE #14	1984
69583	NIGHT MARE #15	1984	69584	NIGHTMARE #16	1984
69585	NIGHT MARE #17	1984	69586	NIGHTMARE #18	1984
69587	NIGHT MARE #19	1984	69588	NIGHTMARE #20	1984
69589	NIGHT MARE #21	1984	69590	NIGHTMARE #22	1984
69591	NIGHT MARE #23	1984	69592	NIGHTMARE #24	1984

ARIZONA

LEAD FILE NUMBER - 69530

LM SERIAL NUMBER	CLAIM NAME	LAST ASSMT.	BLM SERIAL NUMBER	CLAIM NAME	LAST ASSMT.
69593	NIGHTMARE #25	1984	69594	NIGHTMARE #26	1984
69595	NIGHT MARE #27	1984	69596	NIGHT MARE #28	1984
69597	NIGHT MARE #29	1984	69598	NIGHT MARE #30	1984
69599	NIGHT MARE #31	1984	69600	NIGHT MARE #32	1984
69601	NIGHT MARE #33	1984	69602	NIGHT MARE #34	1984
69603	NIGHT MARE #35	1984	69604	NIGHT MARE #36	1984
69605	NIGHT MARE #37	1984	69606	NIGHT MARE #38	1984
69607	NIGHT MARE #39	1984	69608	NIGHTMARE #40	1984
69609	NIGHT MARE #41	1984	69610	NIGHT MARE #42	1984
69611	NIGHT MARE #43	1984	69612	NIGHT MARE #44	1984
69613	NIGHT MARE #45	1984	69614	NIGHT MARE #46	1984
69615	NIGHT MARE #47	1984	69616	NIGHT MARE #48	1984
69617	NIGHT MARE #49	1984	69618	NIGHT MARE #50	1984
69619	NIGHT MARE #51	1984	69620	NIGHTMARE #52	1984
69621	NIGHT MARE #53	1984	69622	NIGHT MARE #54	1984
69623	NIGHT MARE #55	1984			

LEAD OWNER

TOWNE MINES EXPL
PO BOX 5206
WESTPORT CT 06881

CO-OWNERS

WEST LESLIE
WEST DRUCIE
HAMMES K W
HAMMES VANA
WEST LORNA
* MORE CO-OWNERS EXIST

ARIZONA

LEAD FILE NUMBER - 69530

LM SERIAL NUMBER	CLAIM NAME	LAST ASSMT.	BLM SERIAL NUMBER	CLAIM NAME	LAST ASSMT.
69662	DIDDIE	1984	69663	BLUE FRACTION	1984
69664	BLUE FRACTION 1	1984	69665	BLUE FRACTION 3	1984
69666	WASP I	1984	69667	WASP #2	1984
69668	WASP #3	1984	69669	WASP #4	1984
69670	WASP #5	1984	69671	WASP #6	1984
69672	WASP 7	1984	69673	WASP 8	1984
69674	WASP 9	1984	69675	WASP 10	1984
69676	HORNET #1	1984	69677	HORNET #2	1984
69678	HORNET #3	1984	69679	HORNET #4	1984
69680	HORNET #5	1984	69681	HORNET #6	1984
69682	HORNET #7	1984	69683	HORNET #8	1984
69684	HORNET #10	1984	69685	HORNET #11	1984
69686	HORNET #12	1984	69687	HORNET #13	1984
69688	HORNET #14	1984	69689	HORNET #16	1984
69690	WHITE HORSE #1	1984	69691	WHITE HORSE #2	1984
69692	WHITE HORSE #3	1984	69693	WHITE HORSE #4	1984
69694	WHITE HORSE #5	1984	69695	WHITE HORSE #6	1984
69696	WHITE HORSE 7	1984	69697	WHITE HORSE 8	1984
69698	WHITE HORSE #9	1984			

LEAD OWNER

TOWNE MINES EXPL
PO BOX 5206
WESTPORT CT 06881

CO-OWNERS
NONE

ARIZONA LEAD FILE NUMBER - 69530

M SERIAL NUMBER	CLAIM NAME	LAST ASSMT.	BLM SERIAL NUMBER	CLAIM NAME	LAST ASSMT.
69707	BETH NO 1	1984	69708	BETH NO 2	1984
69712	BETH 6	1984	69713	BETH 7	1984
69714	BETH 8	1984	69715	BETH 9	1984
69716	BETH 10	1984	69717	BETH 11	1984
69718	BETH 12	1984	69719	BETH 13	1984
69720	BETH 14	1984	69721	BETH 15	1984
69751	BETH L	1984	69796	BUG NO 1	1981
69797	BUG NO 2	1981	69798	BUG NO 3	1981
69799	BUG NO 4	1981	69800	BUG NO 5	1981
69801	BUG NO 6	1981	69802	BUG NO 7	1981
69803	BUG NO 8	1981	69804	BUG NO 9	1981
69805	BUG NO 10	1981	69806	BUG NO 11	1981
69807	BUG NO 12	1981	69808	BUG NO 13	1981
69809	BUG NO 14	1981	69810	BUG NO 15	1981
69811	BUG NO 16	1981	69812	BUG NO 17	1981
69813	BUG NO 18	1981	69814	BUG NO 19	1981
69815	BUG NO 20	1981	69816	BUG NO 21	1981
69817	BUG NO 22	1981	69818	BUG NO 23	1981
69819	BUG NO 24	1981	69820	BUG NO 25	1981
69821	BUG NO 26	1981	69822	BUG NO 27	1981
69823	BUG NO 28	1981	69824	BUG NO 29	1981
69825	BUG NO 30	1981	69826	BUG 31	1981
69827	BUG 32	1981	69828	BUG NO 33	1981



United States Department of the Interior

IN REPLY REFER TO:

(943 TR)
A MC 1855 et al

BUREAU OF LAND MANAGEMENT
ARIZONA STATE OFFICE
3707 N. 7th Street
Phoenix, Arizona 85014

November 21, 1985

CERTIFIED MAIL - RETURN RECEIPT REQUESTED

Towne Mines Exploration Co., Inc.
P. O. Box 5206
Westport, CT. 06881

DECISION MINING CLAIMS DECLARED ABANDONED

The Federal Land Policy and Management Act (FLPMA) of 1976, 43 U.S.C. 1744, and the implementing regulations in 43 CFR 3833.2, require an annual filing for all mining claims recorded with the Bureau of Land Management. The Act provides that failure to file evidence of annual assessment work or a notice of intention to hold by December 30 each year shall be deemed conclusively to constitute an abandonment of the claim and it is void by operation of law. The constitutionality of Section 314 of FLPMA was upheld on April 1, 1985 by the United States Supreme Court in U.S. et al v. Locke et al, No. 83-1394.

The Bureau of Land Management records do not show receipt of either an affidavit of annual assessment work performed or a notice of intention to hold for the claims listed on the attached sheet during the year(s) cited.

If you did timely file an affidavit or notice of intention to hold with the Bureau of Land Management during the stated year(s), notify this office. Please furnish one of the following for each missing year: (1) a letter of acknowledgement from this office; (2) a postcard of acknowledgement (BLM Form 3830-1); (3) a copy of the affidavit showing the Bureau of Land Management date and time stamp; or (4) other evidence of receipt by our office.

Your proof must show the required documents were timely filed with the Bureau of Land Management for the year(s) shown as missing, otherwise, they will not be accepted. The evidence must be received in this office no later than 30 days from receipt of this decision. If the proof is not furnished during this 30 day period, the claim(s) listed will be removed from our records as abandoned and void.

2/25/86 closed - no appeal
filed
ENTERED IN COMPUTER

John T. Mezes
Chief, Branch of Lands &
Minerals Operations

PS Form 3811, July 1983 447-845

SENDER: Complete items 1, 2, 3 and 4.

Put your address in the "RETURN TO" space on the reverse side. Failure to do this will prevent this card from being returned to you. The return receipt fee will provide you the name of the person delivered to and the date of delivery. For additional fees the following services are available. Consult postmaster for fees and check box(es) for service(s) requested.

1. Show to whom, date and address of delivery.
Leads: AMC 1855; 69699; 94691; 95169;
2. Restricted Delivery. 100749 (943-TR)

3. Article Addressed to:

Towne Mines Expl. Co., Inc.
P.O. Box 5206
Westport, CT 06881

4. Type of Service:

- | | |
|---|----------------------------------|
| <input type="checkbox"/> Registered | <input type="checkbox"/> Insured |
| <input checked="" type="checkbox"/> Certified | <input type="checkbox"/> COD |
| <input type="checkbox"/> Express Mail | |

Article Number

764438

Always obtain signature of addressee or agent and **DATE DELIVERED.**

5. Signature - Addressee

X


6. Signature - Agent

X

7. Date of Delivery

11/29/85

8. Addressee's Address (ONLY if requested and fee paid)



DOMESTIC RETURN RECEIPT

An annual filing was not received for the following:

<u>A MC Serial No.</u>	<u>Claim Name</u>	<u>Year</u>
1855 thru 1878	Bug 35 thru 58	1982 thru 1984
69699 thru 69706 ✓	Nugget #1 thru 8	1984
69722 thru 69750	Beth 16 thru 44	1984
69752 thru 69767	Doug 1 thru 17	1982 thru 1984
69796 thru 69828	Bug 1 thru 33	1982 thru 1984
69829 and 69830	Skyhook No. 1 & 2	1984
69831	Daymare	1984
69953 thru 69968	Century II #1 thru 16	1984
94691 thru 94693	Century II #23,24 and 25	1984
94694 thru 94704	Beth #77,79,81,106 thru 113.	1984
95169 thru 95174	Century II #17 thru 22	1984
95175 thru 95189	Beth #83,85,87,89,93,121,122, 124,126,128,130,132,134,136, 138,	1984
100749 thru 100763	Beth 47 thru 55, 70 thru 75	1983 and 1984
100764 thru 100769	Beth #88, 90 thru 92, 204 & 205.	1984

69645

IN REPLY REFER TO
MCS-943



United States Department of the Interior

BUREAU OF LAND MANAGEMENT
ARIZONA STATE OFFICE
2400 VALLEY BANK CENTER
PHOENIX, ARIZONA 85073

August 8, 1983

NOTICE TO MINING CLAIMANTS

Your annual filing of an Affidavit of Assessment Work or Notice of Intention to Hold received in this office did not contain all of the correct Bureau of Land Management Serial Numbers assigned to each claim.

Below are the names of the claims, serial numbers erroneously listed on the affidavit and the correct serial numbers according to our records:

<u>Name of Claim(s)</u>	<u>Incorrect Serial Number(s)</u>	<u>Correct Serial Number(s)</u>
Skyview 22	A MC 69646	A MC 69645

The Regulations under 43 CFR Subpart 3833 state: "Citing the Serial Number shall comply with the requirement in the Act to file an additional description of the claim."

To receive proper credit in the future, in addition to naming each claim on the affidavit, always include the correct Serial Numbers assigned to each of the mining claims, mill or tunnel sites.

Sincerely,

Mario L. Lopez
Chief, Branch of Lands and Minerals
Operations

A MC 69530 thru
A MC 69831 (952)

December 12, 1979

Asarco Incorporated
P O Box 5747
Tucson, Arizona 85703

Gentlemen:

This letter is to identify the serial numbers we have assigned to the mining claim location notices filed in this office on October 4, 1979.

<u>Serial Number</u>	<u>Name of Claim</u>
A MC 69530 thru A MC 69557	Johnny Creek #1 thru #28
A MC 69558 thru A MC 69568	Red Hill #1 thru #11
A MC 69569 thru A MC 69523	Night Mare #1 thru #55
A MC 69524 thru A MC 69634	Skyview #1 thru #11
A MC 69635	Skyview No. 12
A MC 69636 thru A MC 69639	Skyview #13 thru #16
A MC 69640 thru A MC 69644	Skyview No. 17 thru No. 21
A MC 69645 thru A MC 69661	Skyview #22 thru #38
A MC 69662	Diddle
A MC 69663	Blue Fraction
A MC 69664	Blue Fraction 1
A MC 69665	Blue Fraction 3
A MC 69666	Wasp 1
A MC 69667 thru A MC 69671	Wasp #2 thru #6
A MC 69672 thru A MC 69675	Wasp 7 thru 10
A MC 69676 thru A MC 69683	Hornet #1 thru #8 ^{#14} and #16
A MC 69684 thru A MCC69689	Hornet #10 thru #15
A MC 69690 thru A MC 69695	White Horse #1 thru #6
A MC 69696 thru A MC 69698	White Horse 7 thru 9
A MC 69699 thru A MC 69706	Nugget #1 thru #8
A MC 69707 thru A MC 69708	Beth No. 1 thru No. 2
A MC 69709	Beth 3
A MC 69710	Beth No. 4
A MC 69711 thru A MC 69750	Beth 5 thru 44
A MC 69751	Beth L.
A MC 69752 thru A MC 69759	Doug 1 thru 8
A MC 69760 thru A MC 69767	Doug 10 thru 17

NO #15
See case
file 69687

<u>Serial Number</u>	<u>Name of Claim</u>
A MC 69768 thru A MC 69785	Mike #1 thru #18
A MC 69786 thru A MC 69795	Mike 19 thru 28
A MC 69796 thru A MC 69828	Bug No. 1 thru No. 33
A MC 69829 thru A MC 69830	Skyhook No. 1 thru No. 2
A MC 69831	Daymare

Please refer to the claim names and the serial numbers in any future correspondence.

This will also acknowledge receipt of your Affidavit of Labor Performed and Improvements Made for the above claims for the year 1978-1979.

A photocopy of your recorded Affidavit of Labor Performed or Notice of Intent to Hold for the 1979-1980 assessment year should be filed in this office on or before December 30, 1980. No fee is required.

Sincerely yours,

/s/ Theresa A. Carmack

Acting Chief, Branch of Records
and Data Management

NOTICE!!

These documents have been scanned!

Do not place un-scanned documents beneath this notice!

Do not remove this notice from this file!

GPO Jacket No. 560-102
Print Order 61549
Rise Business Services, LLC
Job=AZ15 9/16/2019



Box Number= AZ15246



Claim Begin-End: AMC069530-AMC069831

3 Transfers



AZ15246-8

AMC065092-AMC069530

69530

at the request of Gary L Ferguson

In DOCKET No. 465 Page 495-97 and indexed in deeds. QCD

When recorded, mail to:

Witness my hand and official seal

By Shirley Angle

Shirley Angle

County Recorder

Compared

Photostated

Fee: \$9.00

Quit-Claim Deed

For the consideration of Ten Dollars, and other valuable considerations, I or we,

Gary L. Ferguson and Peggy Ferguson, husband and wife and
Ethel Sherman, a single person,


hereby Quit-Claim to

William Alan Ferguson and Kristin Ellen Ferguson, husband and wife, and
Raymond David Orr and Kimberly Sue Orr, husband and wife

all right, title, or interest in the following ^{mining} property situated in Graham County, Arizona:

The following mining locations:

- Skyview #4 69627-
- Skyview #5 69628-
- Skyview #23 69646-
- Skyview #25 69648-
- Skyview #27 69650-
- Skyview #29 69652-
- Skyview #32 69655-
- Skyview #33 69656-
- Skyview #34 69657-
- Skyview #35 69658-



SEE ATTACHED EXHIBIT A & B

RECEIVED
S.I.M. AZ STATE OFFICE

AUG 24 '93

9:00 A.M.
PHOENIX, ARIZONA

~~CANCELLED~~

Dated this 12 day of August, 19 93

Ethel Sherman
Ethel Sherman

Gary L. Ferguson
Gary L. Ferguson
Peggy J. Ferguson
Peggy J. Ferguson

STATE OF Arizona }
County of Graham }

This instrument was acknowledged before me this 12th day of August, 19 93, by Gary L. Ferguson and Peggy J. Ferguson husband and wife

My commission will expire

Nayda Luster
Notary Public

STATE OF Arizona }
County of Graham }

This instrument was acknowledged before me this 12th day of August, 19 93, by Ethel Sherman, a single person

My commission will expire

Nayda Luster
Notary Public

69627, 69628
69646, 69648
69650, 69652,
69655 - 69658

ENTERED IN COMPUTER

9-15-93

DOCKET 465 PAGE 495

(10)

EXHIBIT "A"

The following unpatented mining claims are situated in the Lone Star Mining District, Graham County, Arizona, and are of record in the office of the Recorder of Graham County.

<u>Name of Claim</u>	<u>Docket</u>	<u>Page</u>	<u>AMC No.</u>
Skyview #4	95	678	AMC69627
Amended	188	318	
Skyview #5	95	679	AMC69628
Amended	188	319	
Skyview #23	174	456	AMC69646
Amended	186	51	
Skyview #25	174	458	AMC69648
Amended	186	53	
Skyview #27	174	460	AMC69650
Amended	186	55	
Skyview #29	174	462	AMC69652
Amended	186	57	
Skyview #32	174	465	AMC69655
Amended	186	60	
Skyview #33	174	466	AMC69656
Amended	186	61	
Skyview #34	174	467	AMC69657
Amended	186	62	
Skyview #35	174	468	AMC69658
Amended	186	63	

RECEIVED
S.L.M. AZ STATE OFFICE

AUG 24 '93

9:00 A.M.
PHOENIX, ARIZONA

~~CANCELLED~~

10

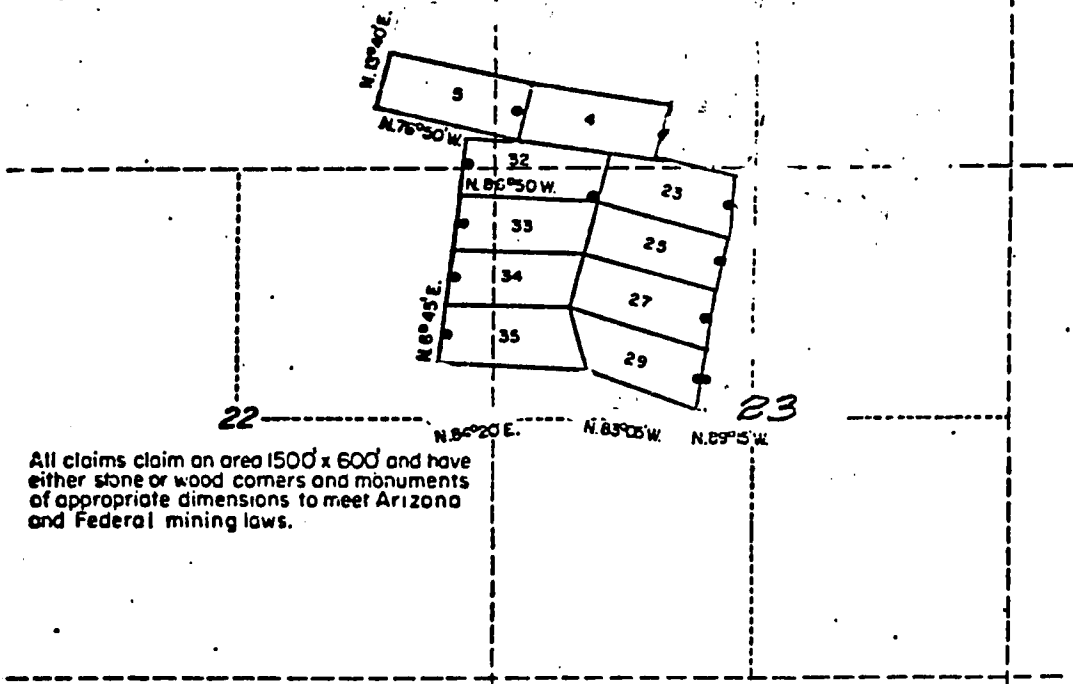
DOCKET 465 PAGE 496

10

EXHIBIT B

1" = 2000'

T.5S., R.26E.
(partially surveyed township
from protraction diagram no. 71)



All claims claim an area 1500' x 600' and have either stone or wood corners and monuments of appropriate dimensions to meet Arizona and Federal mining laws.

SKYHOOK 1B2 AND SKYVIEW # 1-38 CLAIMS ARE LOCATED IN SECTIONS 14, 22 AND 23 OF TOWNSHIP 5 SOUTH, RANGE 26 EAST G.B.S.R.B. & M.

RECEIVED
S.L.M. AZ STATE OFFICE

AUG 24 '93

9:00 A.M.
PHOENIX, ARIZONA

RECEIVED
S.L.M. AZ STATE OFFICE
AUG 24 1993

DOCKET 465 PAGE 497

STATE OF ARIZONA }
County of Graham } ss.

I hereby certify that the within instrument was filed and recorded
11-14-84 2:00 P.M.

69530
Fee No.


In DOCKET 371 Pg. 621-2

and indexed in deeds

4607

at the request of Peggy Ferguson

When recorded, mail to:



Witness my hand and official seal.

SHIRLEY ANGLE County Recorder,

By *Jamie Benson*
Deputy Recorder

Compared
Photostated
Fee: \$5.00

QUIT CLAIM DEED

For the consideration of Ten Dollars, and other valuable considerations, **H. LYLE GRANT AND IONE GRANT,**
Husband and Wife.

hereby quit-claim to **GARY L. FERGUSON and PEGGY J. FERGUSON, husband and wife,**
ETHEL SHERMAN, a single person.


all right, title, or interest in the following Mining property situated in Graham County, Arizona:

The following mining locations **Skyview #1 thru #38**
SEE EXHIBIT A ATTACHED

RECEIVED
S.I.M. AZ STATE OFFICE

AUG 24 '93

9:00 A.M.
PHOENIX, ARIZONA



Dated this 7th day of November, 1984

H. Lyle Grant
Ione Grant

STATE OF ARIZONA }
County of Graham } ss.

This instrument was acknowledged before me this 23th day of
November, 1984, by H. Lyle Grant and
Ione Grant, husband & wife.

Linda B...
Notary Public

My commission will expire August 17, 1986

STATE OF _____ }
County of _____ } ss.

This instrument was acknowledged before me this _____ day of
_____, 19____, by _____

My commission will expire _____

Notary Public

Form No. A-748
(Previous No. B-16)

DOCKET 371 PAGE 621

69624-69661 (38)

ENTERED IN COMPUTER

9-15-93 *g*

EXHIBIT A

The following unpatented lode mining claims are situated in the Lone Star Mining District, Graham County, Arizona and are of record in the office of the Recorder of Graham County as follows:

Name of Claim	Docket	Page	Name of Claim	Docket	Page
Skyview 1	95	675	Skyview 22	174	455
amended	188	315	amended	186	50
Skyview 2	95	676	Skyview 23	174	456
amended	188	316	amended	186	51
Skyview 3	95	677	Skyview 24	174	457
amended	188	317	amended	186	52
Skyview 4	95	678	Skyview 25	174	458
amended	188	318	amended	186	53
Skyview 5	95	679	Skyview 26	174	459
amended	188	319	amended	186	54
Skyview 6	95	680	Skyview 27	174	460
amended	188	320	amended	186	55
Skyview 7	95	681	Skyview 28	174	461
amended	188	321	amended	186	56
Skyview 8	95	682	Skyview 29	174	462
amended	188	322	amended	186	57
Skyview 9	95	683	Skyview 30	174	463
amended	188	323	amended	186	58
Skyview 10	95	684	Skyview 31	174	464
amended	188	324	amended	186	59
Skyview 11	95	685	Skyview 32	174	465
Skyview 12	149	245	amended	186	60
Skyview 13	149	246	Skyview 33	174	466
amended	188	409	amended	186	61
Skyview 14	149	247	Skyview 34	174	467
amended	188	410	amended	186	62
Skyview 15	149	248	Skyview 35	174	468
amended	188	411	amended	186	63
Skyview 16	149	249	Skyview 36	174	565
amended	188	412	amended	186	64
Skyview 17	169	307	Skyview 37	174	566
Skyview 18	169	308	amended	186	65
Skyview 19	169	309	Skyview 38	179	542
Skyview 20	169	310	amended	186	67
Skyview 21	169	311			

Amc 69624-69661

RECEIVED
S.L.M. AZ STATE OFFICE

AUG 24 '93

9:00 A.M.
PHOENIX, ARIZONA

~~RECEIVED~~
~~RECEIVED~~
BOOK 371 PAGE 622

This copy shows exhibit "H"

69530

DISCLAIMER

The undersigned, Towne Mines Exploration Company, Inc., a Delaware corporation, hereby disclaims any interest in the unpatented lode mining claims situated in Graham County, Arizona as shown on the attached Exhibit A, in which it may have apparent interest by virtue of that certain Option Agreement dated September 15, 1972, and all amendments thereto, between H. Lyle Grant and Ione Grant, husband and wife, Ethel Sherman, a single woman, and Gary L. Ferguson and Peggy J. Ferguson, husband and wife, as Optionors and Towne Mines Exploration Company, Inc., a Delaware corporation as Optionee thereunder, a copy of which is recorded in the office of the recorder of Graham County, Arizona, in Docket 189 pages 350 through 363.

IN WITNESS WHEREOF, this Disclaimer has been executed this 20th day of January, 1976.

TOWNE MINES EXPLORATION
COMPANY, INC.

By David J. Hoffman
President

RECEIVED
STATE OF NEW YORK
COUNTY OF ~~PHOENIX~~ Fairfield
Aug 24 '93

ss.

RECEIVED
B.L.M. AZ STATE OFFICE
Aug 24 '93
9:00 A.M.
PHOENIX, ARIZONA

The foregoing instrument was acknowledged before this 20th day of January, 1976, by David J. Hoffman as President of Towne Mines Exploration Company, Inc., a Delaware corporation on behalf of the corporation.

Theresa Perry
Notary Public

My Commission Expires:
THERESA W. PERRY
NOTARY PUBLIC
MY COMMISSION EXPIRES MARCH 31, 1980

*Removed AS owner
cannot close*

ENTERED IN COMPUTER

9-15-93 lj

EXHIBIT A

The following unpatented lode mining claims are situated in the Lone Star Mining District, Graham County, Arizona and are of record in the office of the Recorder of Graham County as follows"

<u>Name of Claim</u>	<u>Docket</u>	<u>Page</u>	<u>Name of Claim</u>	<u>Docket</u>	<u>Page</u>
Skyview 1	95	675	Skyview 22	174	455
amended	188	315	amended	186	50
Skyview 2	95	676	Skyview 23	174	456
amended	188	316	amended	186	51
Skyview 3	95	677	Skyview 24	174	457
amended	188	317	amended	186	52
Skyview 4	95	678	Skyview 25	174	458
amended	188	318	amended	186	53
Skyview 5	95	679	Skyview 26	174	459
amended	188	319	amended	186	54
Skyview 6	95	680	Skyview 27	174	460
amended	188	320	amended	186	55
Skyview 7	95	681	Skyview 28	174	461
amended	188	321	amended	186	56
Skyview 8	95	682	Skyview 29	174	462
amended	188	322	amended	186	57
Skyview 9	95	683	Skyview 30	174	463
amended	188	323	amended	186	58
Skyview 10	95	684	Skyview 31	174	464
amended	188	324	amended	186	59
Skyview 11	95	685	Skyview 32	174	465
Skyview 12	149	245	amended	186	60
Skyview 13	149	246	Skyview 33	174	466
amended	188	409	amended	186	61
Skyview 14	149	247	Skyview 34	174	467
amended	188	410	amended	186	62
Skyview 15	149	248	Skyview 35	174	468
amended	188	411	amended	186	63
Skyview 16	149	249	Skyview 36	174	565
amended	188	412	amended	186	64
Skyview 17	169	307	Skyview 37	174	566
Skyview 18	169	308	amended	186	65
Skyview 19	169	309	Skyview 38	179	542
Skyview 20	169	310	Amended	186	67
Skyview 21	169	311			

RECEIVED
S.L.M. AZ STATE OFFICE

AUG 24 '93

9:00 A.M.
PHOENIX, ARIZONA

UNITED STATES
DEPARTMENT OF THE INTERIOR
BUREAU OF LAND MANAGEMENT

RECEIPT AND ACCOUNTING ADVICE

NO. 2044515 04

WG/AZ

08/25/93

Subject: TRANSFER OF INTEREST (58) ✓

2 2 12

290.00

giz

Applicant:

GARY L. FERGUSON
BOX 649
SAFFORD AZ 85548

Remitter: SAME CK. # 1578
428-2490

Assignor:

LEASE MANAGEMENT DATA NEW UPDATE PAYMENT

ORIGINAL SERIAL NO.	ASG.	TYPE	ST.	CTY.	FUND SYMBOL			ACRES/UNITS	RATE
AMC 69627, ET AL									

AMOUNT	ANV. DATE	EXP. DATE	BILL CYC.	S/C	DISTRICT	NEXT BILL	MISC. DATA	U of M	ACTUAL UNITS

ASSIGNMENT SERIAL NO.	ASG.	TYPE	ST.	CTY.	FUND SYMBOL			ACRES/UNITS	RATE

AMOUNT	ANV. DATE	EXP. DATE	BILL CYC.	S/C	DISTRICT	NEXT BILL	MISC. DATA	U of M	ACTUAL UNITS

APPLY REMITTANCE

ACTION	FUND SYMBOL	CTY.	AMOUNT
FILING FEE			
RENTAL			
UNEARNED			
REFUND			
TOTAL			
AMOUNT DUE			

Remarks:

BY:

DATE:

Lease in Escrow?
 KGS?
 Auto Escalates?
 Auto Renew?

Of Interest?
 Operating Rights?
 Operator
 Bond Filed?

FOR MMS USE ONLY

BILLEE NUMBER	FOREST REFUGE
OCS SECTION	
CODE	

ASARCO

69530- et al
(Several groups)
updated

Exploration Department
Southwestern United States Division
R. B. Crist
Property Manager

ARIZONA STATE OFFICE
BU. LAND MANAGEMENT

JAN 8 1981

January 5, 1981

7:45 A.M.
PHOENIX, ARIZONA

Mr. Robert L. Peterson
Chief, Branch of records and
Data Management
BUREAU OF LAND MANAGEMENT
Department of the Interior
2400 Valley Bank Center
Phoenix, Arizona 85073

Skyview Project
Notice of Transfer of
Interest in Mining Claims

Dear Mr. Peterson:

Pursuant to 43 C.F.R. § 3833.3, this is to notify the Bureau of Land Management that an interest of the undersigned in the mining claims described on the attached exhibits was transferred by an executed assignment and disclaimer of interest prior to December 31st, 1980, to:

David J. Hoffman, President
TOWNE MINES EXPLORATION COMPANY, INC.
Post Office Box 5206
Westport, Connecticut 06880

The mining claims subject to this transfer are described on the attached Exhibits A, B, C, and D.

ASARCO Incorporated

By R. B. Crist
R. B. Crist

RBC:jlh
attachments

EXHIBIT A

JAN 9 1981

OWNER: Towne Mines Exploration Company

7:45 A.M.

For the assessment year ending September 1, 1981.

PHOENIX, ARIZONA

Name of Claim	Recorded in		Total	BLM Serial No.
	Docket	Page		A MC
Nugget 1-8	241	9-15, 568	8	69699 thru 69706 ✓
Beth 1-17	226	559-575		
Beth 18-44	229	344-370	44	69707 thru 69750 ✓
Beth L	227	573	1	69751 ✓
Beth 83,85,87, 89,93,121,122, 124,126,128,130, 132,134,136,138.	318	261-290	15	95175 thru 95189 ✓
Beth 77,79,81,106 thru 113, 200 thru 203.	320	468-497	15	94694 thru 94708 ✓
Beth 47 thru 55	324	168-185	9	100749 thru 100757 ✓
Beth 70 thru 75	"	186-197	6	100758 thru 100763 ✓
Beth 88,90,91,92, 204,205.	"	198-209	6	100764 thru 100769 ✓
Doug 1-8	230	257-264		
Doug 10-17	"	266-273	16	69752 thru 69767 ✓
Mike 1-18	226	540-557		
Mike 19-28	230	246-255	28	69768 thru 69795 ✓
Bug 1-30	212	313-342		
Bug 31-33	214	385-387	33	69796 thru 69828 ✓
Skyhook 1-2	212	343-344	2	69829 thru 69830 ✓
Daymare	230	256	1	69831 ✓
Bug 35	264	475		
Bug 36	"	475-A		
Bug 37-58	"	476-497	24	1855 thru 1878 ✓
Mickey 1-22	315	21-64	22	69931 thru 69952 ✓
Century II 1-16	"	65-96	16	69953 thru 69968 ✓
Century II 17-22	318	249-260	6	95169 thru 95174 ✓
Century II 23,24, 25	320	462-467	3	94691 thru 94693 ✓
Nightmare No.56 thru 59	315	432-439	4	71436 thru 71439 ✓
			<u>259</u>	

The unpatented lode claims are all located in Sections 11, 12, 13, 14, 22, 23, and 24, Township 5 South, Range 26 East, and Sections 18, 19, 29, and 30, Township 5 South, Range 27 East, G&SRB&M, Arizona.

JAN 9 1981

7:45 A.M.
 PHOENIX, ARIZONA

EXHIBIT B

OWNERS: Hall, et al -- option to Towne Mines

For the assessment year ending September 1, 1981.

<u>Name of Claim</u>	Recorded in		<u>Total</u>	BLM Serial No. <u>A MC</u>
	<u>Docket</u>	<u>Pages</u>		
Johnny Creek 1-28	119	394-421	28	69530 thru 69557 ✓
Red Hill 1-11	104	20-30	11	69558 thru 69568 ✓
Nightmare 1-6	75	508-513		
Nightmare 7-51	85	490-534		
Nightmare 52-53	97	119-120		
Nightmare 54-55	107	206-207	<u>55</u>	69569 thru 69623 ✓
			<u>94</u>	

The unpatented lode claims are all located in Sections 12, 13, and 24, Township 5 South, Range 26 East, and Sections 7, 8, 17, and 18, Township 5 South, Range 27 East, G&SRB&M, Arizona.

JAN 9 1981

7:45 A.M.
PHOENIX, ARIZONA

EXHIBIT C

OWNERS: Grant, et al -- option to Towne Mines

For the assessment year ending September 1, 1981.

<u>Name of Claim</u>	<u>Recorded in</u> <u>Records of Graham Co.</u>		<u>Total</u>	<u>BLM Serial No.</u>
	<u>Docket</u>	<u>Pages</u>		<u>A MC</u>
Skyview 1-10	95	675-684		
" " " Amd	188	315-324		69624 thru 69633 ✓
Skyview 11	95	685		69634 ✓
Skyview 12	149	245		69635 ✓
Skyview 13-15	"	246-248		
" " " Amd	188	409-411		69636 thru 69638 ✓
Skyview 16	149	429		
" " Amd	188	412		69639 ✓
Skyview 17-21	169	307-311		69640 thru 69644 ✓
Skyview 21 Amd	316	146/147		
Skyview 22-35	174	455-468		69645 ✓
" " "	186	50-63		69646 thru 69658 ✓
Skyview 32 Amd	316	148/149		
Skyview 36-37	174	565-566		69659 thru 69660 ✓
Skyview 38	179	542		
" " Amd	186	67	<u>38</u>	69661 ✓
			<u>38</u>	

The unpatented lode claims are all located in Sections 14, 22, and 23, Township 5 South, Range 26 East, G&SRB&M, Arizona.

EXHIBIT D

OWNERS: West, et al -- option to Towne Mines

For the assessment year
ending Sept.1, 1981.

<u>Name of Claim</u>	<u>Recorded in</u> <u>Records of Graham Co.</u>		<u>Total</u>	<u>BLM</u> <u>Serial No.</u>
	<u>Docket</u>	<u>Page</u>		<u>A MC</u>
Diddie	68	297		69662 ✓
" Amended	216	495	1	" "
Blue Fraction	54	70		" 63 ✓
Blue Fraction 1	"	71		" 64 ✓
Blue Fraction 3	64	428	3	" 65 ✓
Wasp No.1	55	277		" 66 ✓
Wasp No.2	"	278		" 67 ✓
Wasp No.3	"	453		" 68 ✓
Wasp No.4	"	454		" 69 ✓
Wasp No.5	"	455		" 70 ✓
Wasp No.6	"	456		" 71 ✓
Wasp No.7	58	125		" 72 ✓
Wasp No.8	"	126		" 73 ✓
Wasp No.9	"	127		" 74 ✓
Wasp No.10	"	128	10	" 75 ✓
Hornet No.1	54	468		" 76 ✓
Hornet No.2	"	469		" 77 ✓
Hornet No.3	"	470		" 78 ✓
Hornet No.4	"	471		" 79 ✓
Hornet No.5	55	119		" 80 ✓
Hornet No.6	"	120		" 81 ✓
Hornet No.7	"	121		" 82 ✓
Hornet No.8	"	122		" 83 ✓
Hornet No.10	57	405		" 84 ✓
Hornet No.11	"	397		" 85 ✓
Hornet No.12	"	398		" 86 ✓
Hornet No.13	"	399		" 87 ✓
Hornet No.14	"	400		" 88 ✓
Hornet No.15	"	401	14	" 89 ✓
White Horse No.1	53	283		" 90 ✓
White Horse No.2	"	284		" 91 ✓
White Horse No.3	"	285		" 92 ✓
White Horse No.4	"	286		" 93 ✓
White Horse No.5	"	287		" 94 ✓
White Horse No.6	"	288		" 95 ✓
White Horse No.7	64	429		" 96 ✓
White Horse No.8	"	430		" 97 ✓
White Horse No.9	"	431	9	" 98 ✓
			<u>37</u>	

The unpatented lode claims are all located in Section 23, 24, and 26, Township 5 South, Range 26 East, and Sections 18, 19, and 30, Township 5 South, Range 27 East, G&SRB&M, Arizona.

JAN 8 1981

7:45 A.M.
PHOENIX, ARIZONA

EXHIBIT D

OWNERS: West, et al -- option to Towne Mines

For the assessment year
ending Sept.1, 1980.

Name of Claim	Recorded in		Total	BLM
	Docket	Page		Serial No.
				A MC
Diddie	68	297		69662
" Amended	216	495	1	" "
Blue Fraction	54	70		" 63
Blue Fraction 1	"	71		" 64
Blue Fraction 3	64	428	3	" 65
Wasp No.1	55	277		" 66
Wasp No.2	"	278		" 67
Wasp No.3	"	453		" 68
Wasp No.4	"	454		" 69
Wasp No.5	"	455		" 70
Wasp No.6	"	456		" 71
Wasp No.7	58	125		" 72
Wasp No.8	"	126		" 73
Wasp No.9	"	127		" 74
Wasp No.10	"	128	10	" 75
Hornet No.1	54	468		" 76
Hornet No.2	"	469		" 77
Hornet No.3	"	470		" 78
Hornet No.4	"	471		" 79
Hornet No.5	55	119		" 80
Hornet No.6	"	120		" 81
Hornet No.7	"	121		" 82
Hornet No.8	"	122		" 83
Hornet No.10	57	405		" 84
Hornet No.11	"	397		" 85
Hornet No.12	"	398		" 86
Hornet No.13	"	399		" 87
Hornet No.14	"	400		" 88
Hornet No.15	"	401	14	" 89
White Horse No.1	53	283		" 90
White Horse No.2	"	284		" 91
White Horse No.3	"	285		" 92
White Horse No.4	"	286		" 93
White Horse No.5	"	287		" 94
White Horse No.6	"	288		" 95
White Horse No.7	64	429		" 96
White Horse No.8	"	430		" 97
White Horse No.9	"	431	9	" 98
			37	

The unpatented lode claims are all located in Section 23, 24, and 26, Township 5 South, Range 26 East, and Sections 18, 19, and 30, Township 5 South, Range 27 East, G&SRB&M, Arizona.

JAN 8 1981

7:45 A.M.
PHOENIX, ARIZONA

EXHIBIT C

OWNERS: Grant, et al -- option to Towne Mines

For the assessment year ending September 1, 1980.

<u>Name of Claim</u>	<u>Recorded in</u> <u>Records of Graham Co.</u>		<u>Total</u>	<u>BLM Serial No.</u>
	<u>Docket</u>	<u>Pages</u>		<u>A MC</u>
Skyview 1-10	95	675-684		
" " " Amd	188	315-324		69624 thru 69633
Skyview 11	95	685		69634
Skyview 12	149	245		69635
Skyview 13-15	"	246-248		
" " " Amd	188	409-411		69636 thru 69638
Skyview 16	149	429		
" " Amd	188	412		69639
Skyview 17-21	169	307-311		69640 thru 69644
Skyview 21 Amd	316	146/147		
Skyview 22-35	174	455-468		
" " "	186	50-63		69646 thru 69658
Skyview 32 Amd	316	148/149		
Skyview 36-37	174	565-566		69659 thru 69660
Skyview 38	179	542		
" " Amd	186	67	<u>38</u>	69661
			<u>38</u>	

The unpatented lode claims are all located in Sections 14, 22, and 23, Township 5 South, Range 26 East, G&SRB&M, Arizona.

JAN 8 1981

7:45 A.M.
 PHOENIX, ARIZONA

EXHIBIT B

OWNERS: Hall, et al -- option to Towne Mines

For the assessment year ending September 1, 1980.

<u>Name of Claim</u>	Recorded in		<u>Total</u>	BLM Serial No. <u>A MC</u>
	<u>Docket</u>	<u>Pages</u>		
Johnny Creek 1-28	119	394-421	28	69530 thru 69557 ✓
Red Hill 1-11	104	20-30	11	69558 thru 69568 ✓
Nightmare 1-6	75	508-513		
Nightmare 7-51	85	490-534		
Nightmare 52-53	97	119-120		
Nightmare 54-55	107	206-207	<u>55</u>	69569 thru 69623 ✓
			<u>94</u>	

The unpatented lode claims are all located in Sections 12, 13, and 24, Township 5 South, Range 26 East, and Sections 7, 8, 17, and 18, Township 5 South, Range 27 East, G&SRB&M, Arizona.

EXHIBIT A

JAN 8 1981

OWNER: Towne Mines Exploration Company

7:45 A.M.

PHOENIX, ARIZONA

For the assessment year ending September 1, 1980.

<u>Name of Claim</u>	Recorded in		<u>Total</u>	<u>BIM Serial No.</u>
	<u>Docket</u>	<u>Page</u>		<u>A MC</u>
Nugget 1-8	241	9-15, 568	8	69699 thru 69706 ✓
Beth 1-17	226	559-575		
Beth 18-44	229	344-370	44	69707 thru 69750 ✓
Beth L	227	573	1	69751 ✓
Beth 83,85,87, 89,93,121,122, 124,126,128,130, 132,134,136,138.	318	261-290	15	95175 thru 95189 ✓
Beth 77,79,81,106 thru 113, 200 thru 203.	320	468-497	15	94694 thru 94708 ✓
Beth 47 thru 55	324	168-185	9	100749 thru 100757 ✓
Beth 70 thru 75	"	186-197	6	100758 thru 100763 ✓
Beth 88,90,91,92, 204,205.	"	198-209	6	100764 thru 100769 ✓
Doug 1-8	230	257-264		
Doug 10-17	"	266-273	16	69752 thru 69767 ✓
Mike 1-18	226	540-557		
Mike 19-28	230	246-255	28	69768 thru 69795 ✓
Bug 1-30	212	313-342		
Bug 31-33	214	385-387	33	69796 thru 69828 ✓
Skyhook 1-2	212	343-344	2	69829 thru 69830 ✓
Daymare	230	256	1	69831 ✓
Bug 35	264	475		
Bug 36	"	475-A		
Bug 37-58	"	476-497	24	1855 thru 1878
Mickey 1-22	315	21-64	22	69931 thru 69952 ✓
Century II 1-16	"	65-96	16	69953 thru 69968 ✓
Century II 17-22	318	249-260	6	95169 thru 95174 ✓
Century II 23,24, 25	320	462-467	3	94691 thru 94693 ✓
Nightmare No.56 thru 59	315	432-439	4	71436 thru 71439 ✓
			<u>259</u>	

The unpatented lode claims are all located in Sections 11, 12, 13, 14, 22, 23, and 24, Township 5 South, Range 26 East, and Sections 18, 19, 29, and 30, Township 5 South, Range 27 East, G&SRB&M, Arizona.

NOTICE!!

These documents have been scanned!

Do not place un-scanned documents beneath this notice!

Do not remove this notice from this file!

GPO Jacket No. 560-102
Print Order 61549
Rise Business Services, LLC
Job=AZ15 9/16/2019



Box Number= AZ15246



Claim Begin-End: AMC069530-AMC069831

4 Annual Filings



AZ15246-8

AMC065092-AMC069530

186 PER

69530

MAINTENANCE FEE WAIVER CERTIFICATION

FORM APPROVED
OMB NO. 1004-0114
Expires: January 31, 2020

SEE INSTRUCTIONS ON PAGE 2

2019

2020

- This small miner waiver is filed for the assessment year beginning on September 1, ~~2018~~ and ending on September 1, ~~2019~~.
- The undersigned and all related parties owned ten or fewer mining claims, mill, or tunnel sites located and maintained on Federal lands in the United States of America on September 1, 2019.
- The undersigned have performed the assessment work required by law for each mining claim listed prior to filing this waiver and understand that by filing this form, the undersigned must file an affidavit of assessment work with the Bureau of Land Management (BLM) by the December 30th following the filing of this waiver.
- The undersigned understand that if the assessment work obligation has not yet come due under 30 U.S.C. 28 (for those claims in their first assessment year only), a notice of intent to hold reciting this condition must be recorded by the December 30th following the filing of this waiver.
- The undersigned understand that mill and tunnel sites may also be listed on this waiver and be waived from payment of the maintenance fee, and that a notice of intent to hold for these sites is required to be filed with the BLM by the December 30th following the filing of this waiver.
- The undersigned understand and acknowledge that pursuant to 43 U.S.C. 1212 and 18 U.S.C. 1001, the filing or recording of a false, fictitious, or fraudulent document with the BLM may result in a fine of up to \$250,000, a prison term not to exceed five years, or both.
- The mining claims, mill or tunnel sites for which this waiver from payment of the maintenance fees is requested are:

CLAIM OR SITE NAME	BLM RECORDATION SERIAL NUMBER
1. SKYVIEW #1 ✓	Amc 69624 ✓
2. SKYVIEW #22	Amc 69645
3. SKYVIEW #24	Amc 69647
4. SKYVIEW #26	Amc 69649
5. SKYVIEW #28	Amc 69651
6. SKYVIEW #30	Amc 69653
7. SKYVIEW #31	Amc 69654
8. SKYVIEW #36	Amc 69659
9. SKYVIEW #37	Amc 69660
10. SKYVIEW #38	Amc 69661

SCANNED

RECEIVED
BLM AZ STATE OFFICE
AUG 13 8:21

The owner(s) (claimants) of the above mining claims and sites are:

GARY L FERGUSON
(Owner's Name - Please Print)
1997 LOWE STAR Rd
(Owner's Mailing Address)

Gary L. Ferguson
(Owner's Signature)
SAFFORD AZ 85546
(City) (State) (Zip Code)

(Owner's Name - Please Print)

(Owner's Mailing Address)

(Owner's Signature)

(City) (State) (Zip Code)

(Owner's Name - Please Print)

(Owner's Mailing Address)

(Owner's Signature)

(City) (State) (Zip Code)

(Owner's Name - Please Print)

(Owner's Mailing Address)

(Owner's Signature)

(City) (State) (Zip Code)

(Continued on page 2)

ENTERED
SEP 12 2019
BY: *[Signature]*

NW *[Signature]*

(Owner's Name - Please Print)

(Owner's Signature)

(Owner's Mailing Address)

(City)

(State)

(Zip Code)

(Owner's Name - Please Print)

(Owner's Signature)

(Owner's Mailing Address)

(City)

(State)

(Zip Code)

(Owner's Name - Please Print)

(Owner's Signature)

(Owner's Mailing Address)

(City)

(State)

(Zip Code)

(Owner's Name - Please Print)

(Owner's Signature)

(Owner's Mailing Address)

(City)

(State)

(Zip Code)

18 U.S.C. 1001 and 43 U.S.C. 1212 make it a crime for any person knowingly and willfully to make to any department or agency of the United States any false, fictitious or fraudulent statements or representations as to any matter within its jurisdiction.

INSTRUCTIONS

1. This certification is made under the provisions of 43 U.S.C. § 1744 and 30 U.S.C. §28-28k and the regulations thereunder (43 CFR Part 3830).
2. The claimant(s) must fill in the dates in paragraph 1 for the beginning and ending of the assessment year for which this waiver is sought.
3. The claimant(s) must fill in the date in paragraph 2 for the beginning of the assessment year for which this waiver is sought.
4. All claim and site names and BLM serial numbers must be listed for the mining claims, mill sites, and tunnel sites for which the waiver is sought.
5. All owners of the mining claims, mill sites, and tunnel sites and their addresses must be given.
6. This waiver form must be signed by all the claimants or their designated agent, in original form. If an agent is designated, a notarized designation of agent, signed by all of the claimants with proper address given, must be submitted with this waiver.
7. This form must be filed no later than September 1st for the upcoming assessment year in the BLM State Office where the mining claims or sites are recorded, or the waiver cannot be granted by the BLM. (Example: To obtain a waiver for the assessment year 2012, which begins on September 1, 2011, you must qualify for and file for a waiver no later than September 1, 2011, in the proper BLM State Office.)
8. For all mining claims which require assessment work, you must record an affidavit of labor on or before the December 30th immediately following the filing of this waiver. For all other mining claims or sites waived, you must record a notice of intent to hold on or before the December 30th immediately following the filing of this waiver.
9. Mill and tunnel sites may also be listed on this waiver and be waived from payment of the maintenance fee. A notice of intent to hold for these sites is required to be filed by the December 30th following the filing of this waiver.

FOR OFFICIAL USE ONLY

UNITED STATES
DEPARTMENT OF THE INTERIOR
BUREAU OF LAND MANAGEMENT
MAINTENANCE FEE WAIVER CERTIFICATION

187

PER

69530

FORM APPROVED
OMB NO. 1004-0114
Expires: January 31, 2020

SEE INSTRUCTIONS ON PAGE 2

2019

2020

- This small miner waiver is filed for the assessment year beginning on September 1, ~~2018~~ and ending on September 1, ~~2019~~.
- The undersigned and all related parties owned ten or fewer mining claims, mill, or tunnel sites located and maintained on Federal lands in the United States of America on September 1, ~~2019~~.
- The undersigned have performed the assessment work required by law for each mining claim listed prior to filing this waiver and understand that by filing this form, the undersigned must file an affidavit of assessment work with the Bureau of Land Management (BLM) by the December 30th following the filing of this waiver.
- The undersigned understand that if the assessment work obligation has not yet come due under 30 U.S.C. 28 (for those claims in their first assessment year only), a notice of intent to hold reciting this condition must be recorded by the December 30th following the filing of this waiver.
- The undersigned understand that mill and tunnel sites may also be listed on this waiver and be waived from payment of the maintenance fee, and that a notice of intent to hold for these sites is required to be filed with the BLM by the December 30th following the filing of this waiver.
- The undersigned understand and acknowledge that pursuant to 43 U.S.C. 1212 and 18 U.S.C. 1001, the filing or recording of a false, fictitious, or fraudulent document with the BLM may result in a fine of up to \$250,000, a prison term not to exceed five years, or both.
- The mining claims, mill or tunnel sites for which this waiver from payment of the maintenance fees is requested are:

CLAIM OR SITE NAME	BLM RECORDATION SERIAL NUMBER
1. SKYVIEW #2	Amc 69625
2. SKYVIEW #3	Amc 69626
3. SKYVIEW #6	Amc 69629
4. SKYVIEW #7	Amc 69630
5. SKYVIEW #8	Amc 69631
6. SKYVIEW #9	Amc 69632
7. SKYVIEW #13	Amc 69636
8. SKYVIEW #14	Amc 69637
9. SKYVIEW #15	Amc 69638
10. SKYVIEW #16	Amc 69639

RECEIVED
BLM AZ STATE OFFICE
2019 AUG 13 A 8:22
PHOENIX, ARIZONA

The owner(s) (claimants) of the above mining claims and sites are:

Terri Ferguson
(Owner's Name - Please Print)
5321 W Granada Rd
(Owner's Mailing Address)

Terri Ferguson
(Owner's Signature)
PHX AZ 8503
(City) (State) (Zip Code)

Sara Ferguson
(Owner's Name - Please Print)
721 E. Maddison St
(Owner's Mailing Address)

Sara Ferguson
(Owner's Signature)
San Tan Valley AZ 85140
(City) (State) (Zip Code)

WAYNE FERGUSON
(Owner's Name - Please Print)
9341 S REDBIRD RD
(Owner's Mailing Address)

Wayne Ferguson
(Owner's Signature)
SAPPHIRE AZ 85546
(City) (State) (Zip Code)


(Owner's Name - Please Print)

(Owner's Mailing Address)

(Owner's Signature)

(City) (State) (Zip Code)

(Continued on page 2)



NW

(Owner's Name - Please Print)	(Owner's Signature)
(Owner's Mailing Address)	(City) (State) (Zip Code)
(Owner's Name - Please Print)	(Owner's Signature)
(Owner's Mailing Address)	(City) (State) (Zip Code)
(Owner's Name - Please Print)	(Owner's Signature)
(Owner's Mailing Address)	(City) (State) (Zip Code)
(Owner's Name - Please Print)	(Owner's Signature)
(Owner's Mailing Address)	(City) (State) (Zip Code)

18 U.S.C. 1001 and 43 U.S.C. 1212 make it a crime for any person knowingly and willfully to make to any department or agency of the United States any false, fictitious or fraudulent statements or representations as to any matter within its jurisdiction.

INSTRUCTIONS

1. This certification is made under the provisions of 43 U.S.C. § 1744 and 30 U.S.C. §28-28k and the regulations thereunder (43 CFR Part 3830).
2. The claimant(s) must fill in the dates in paragraph 1 for the beginning and ending of the assessment year for which this waiver is sought.
3. The claimant(s) must fill in the date in paragraph 2 for the beginning of the assessment year for which this waiver is sought.
4. All claim and site names and BLM serial numbers must be listed for the mining claims, mill sites, and tunnel sites for which the waiver is sought.
5. All owners of the mining claims, mill sites, and tunnel sites and their addresses must be given.
6. This waiver form must be signed by all the claimants or their designated agent, in original form. If an agent is designated, a notarized designation of agent, signed by all of the claimants with proper address given, must be submitted with this waiver.
7. This form must be filed no later than September 1st for the upcoming assessment year in the BLM State Office where the mining claims or sites are recorded, or the waiver cannot be granted by the BLM. (Example: To obtain a waiver for the assessment year 2012, which begins on September 1, 2011, you must qualify for and file for a waiver no later than September 1, 2011, in the proper BLM State Office.)
8. For all mining claims which require assessment work, you must record an affidavit of labor on or before the December 30th immediately following the filing of this waiver. For all other mining claims or sites waived, you must record a notice of intent to hold on or before the December 30th immediately following the filing of this waiver.
9. Mill and tunnel sites may also be listed on this waiver and be waived from payment of the maintenance fee. A notice of intent to hold for these sites is required to be filed by the December 30th following the filing of this waiver.

FOR OFFICIAL USE ONLY

UNITED STATES
DEPARTMENT OF THE INTERIOR
BUREAU OF LAND MANAGEMENT

185 PER

MAINTENANCE FEE WAIVER CERTIFICATION

FORM APPROVED
OMB NO. 1004-0114
Expires: January 31, 2020

SEE INSTRUCTIONS ON PAGE 2

2019 2020

- This small miner waiver is filed for the assessment year beginning on September 1, ~~2018~~ and ending on September 1, ~~2019~~.
- The undersigned and all related parties owned ten or fewer mining claims, mill, or tunnel sites located and maintained on Federal lands in the United States of America on September 1, 2019.
- The undersigned have performed the assessment work required by law for each mining claim listed prior to filing this waiver and understand that by filing this form, the undersigned must file an affidavit of assessment work with the Bureau of Land Management (BLM) by the December 30th following the filing of this waiver.
- The undersigned understand that if the assessment work obligation has not yet come due under 30 U.S.C. 28 (for those claims in their first assessment year only), a notice of intent to hold reciting this condition must be recorded by the December 30th following the filing of this waiver.
- The undersigned understand that mill and tunnel sites may also be listed on this waiver and be waived from payment of the maintenance fee, and that a notice of intent to hold for these sites is required to be filed with the BLM by the December 30th following the filing of this waiver.
- The undersigned understand and acknowledge that pursuant to 43 U.S.C. 1212 and 18 U.S.C. 1001, the filing or recording of a false, fictitious, or fraudulent document with the BLM may result in a fine of up to \$250,000, a prison term not to exceed five years, or both.
- The mining claims, mill or tunnel sites for which this waiver from payment of the maintenance fees is requested are:

CLAIM OR SITE NAME	BLM RECORDATION SERIAL NUMBER
1. SKYVIEW #4	Amc 69627
2. SKYVIEW #5	Amc 69628
3. SKYVIEW #23	Amc 69646
4. SKYVIEW #25	Amc 69658
5. SKYVIEW #27	Amc 69650
6. SKYVIEW #29	Amc 69622
7. SKYVIEW #32	Amc 69605
8. SKYVIEW #33	Amc 69636
9. SKYVIEW #34	Amc 69657
10. SKYVIEW #35	Amc 69658

RECEIVED
BLM AZ STATE OFFICE
AUG 13 8:22 AM
2019

The owner(s) (claimants) of the above mining claims and sites are:

William A Ferguson
(Owner's Name - Please Print)
1943 E LOWE STAR RD
(Owner's Mailing Address)

William A Ferguson
(Owner's Signature)
Safford AZ 85546
(City) (State) (Zip Code)

KRISTIN E FERGUSON
(Owner's Name - Please Print)
690 S Kelson Place
(Owner's Mailing Address)

K Ferguson
(Owner's Signature)
Safford AZ 85546
(City) (State) (Zip Code)

RAYMOND ORR
(Owner's Name - Please Print)
PO Box 611
(Owner's Mailing Address)

Raymond Orr
(Owner's Signature)
Thatcher AZ 85352
(City) (State) (Zip Code)

KIM ORR
(Owner's Name - Please Print)
PO Box 611
(Owner's Mailing Address)

Kim Orr
(Owner's Signature)
Thatcher AZ 85552
(City) (State) (Zip Code)

(Continued on page 2)

ENTERED
SEP 12 2019
BY: [Signature]

WJW

(Owner's Name - Please Print)	(Owner's Signature)
(Owner's Mailing Address)	(City) (State) (Zip Code)
(Owner's Name - Please Print)	(Owner's Signature)
(Owner's Mailing Address)	(City) (State) (Zip Code)
(Owner's Name - Please Print)	(Owner's Signature)
(Owner's Mailing Address)	(City) (State) (Zip Code)
(Owner's Name - Please Print)	(Owner's Signature)
(Owner's Mailing Address)	(City) (State) (Zip Code)

18 U.S.C. 1001 and 43 U.S.C. 1212 make it a crime for any person knowingly and willfully to make to any department or agency of the United States any false, fictitious or fraudulent statements or representations as to any matter within its jurisdiction.

INSTRUCTIONS

1. This certification is made under the provisions of 43 U.S.C. § 1744 and 30 U.S.C. §28-28k and the regulations thereunder (43 CFR Part 3830).
2. The claimant(s) must fill in the dates in paragraph 1 for the beginning and ending of the assessment year for which this waiver is sought.
3. The claimant(s) must fill in the date in paragraph 2 for the beginning of the assessment year for which this waiver is sought.
4. All claim and site names and BLM serial numbers must be listed for the mining claims, mill sites, and tunnel sites for which the waiver is sought.
5. All owners of the mining claims, mill sites, and tunnel sites and their addresses must be given.
6. This waiver form must be signed by all the claimants or their designated agent, in original form. If an agent is designated, a notarized designation of agent, signed by all of the claimants with proper address given, must be submitted with this waiver.
7. This form must be filed no later than September 1st for the upcoming assessment year in the BLM State Office where the mining claims or sites are recorded, or the waiver cannot be granted by the BLM. (Example: To obtain a waiver for the assessment year 2012, which begins on September 1, 2011, you must qualify for and file for a waiver no later than September 1, 2011, in the proper BLM State Office.)
8. For all mining claims which require assessment work, you must record an affidavit of labor on or before the December 30th immediately following the filing of this waiver. For all other mining claims or sites waived, you must record a notice of intent to hold on or before the December 30th immediately following the filing of this waiver.
9. Mill and tunnel sites may also be listed on this waiver and be waived from payment of the maintenance fee. A notice of intent to hold for these sites is required to be filed by the December 30th following the filing of this waiver.

FOR OFFICIAL USE ONLY

UNITED STATES
DEPARTMENT OF THE INTERIOR
BUREAU OF LAND MANAGEMENT
MAINTENANCE FEE WAIVER CERTIFICATION

FORM APPROVED
OMB NO. 1004-0114
Expires: January 31, 2020

SEE INSTRUCTIONS ON PAGE 2

- This small miner waiver is filed for the assessment year beginning on September 1, ~~2017~~¹⁸ and ending on September 1, ~~2018~~¹⁹.
- The undersigned and all related parties owned ten or fewer mining claims, mill, or tunnel sites located and maintained on Federal lands in the United States of America on September 1, ~~2018~~.
- The undersigned have performed the assessment work required by law for each mining claim listed prior to filing this waiver and understand that by filing this form, the undersigned must file an affidavit of assessment work with the Bureau of Land Management (BLM) by the December 30th following the filing of this waiver.
- The undersigned understand that if the assessment work obligation has not yet come due under 30 U.S.C. 28 (for those claims in their first assessment year only), a notice of intent to hold reciting this condition must be recorded by the December 30th following the filing of this waiver.
- The undersigned understand that mill and tunnel sites may also be listed on this waiver and be waived from payment of the maintenance fee, and that a notice of intent to hold for these sites is required to be filed with the BLM by the December 30th following the filing of this waiver.
- The undersigned understand and acknowledge that pursuant to 43 U.S.C. 1212 and 18 U.S.C. 1001, the filing or recording of a false, fictitious, or fraudulent document with the BLM may result in a fine of up to \$250,000, a prison term not to exceed five years, or both.
- The mining claims, mill or tunnel sites for which this waiver from payment of the maintenance fees is requested are:

CLAIM OR SITE NAME	BLM RECORDATION SERIAL NUMBER
1. SKYVIEW # 4	AMC 69627
2. SKYVIEW # 5	AMC 69628
3. SKYVIEW # 23	AMC 69646
4. SKYVIEW # 25	AMC 69648
5. SKYVIEW # 27	AMC 69650
6. SKYVIEW # 29	AMC 69652
7. SKYVIEW # 32	AMC 69655
8. SKYVIEW # 33	AMC 69656
9. SKYVIEW # 34	AMC 69657
10. SKYVIEW # 35	AMC 69658

RECEIVED
BLM AZ STATE OFFICE
2018 AUG -9 P 3:22
PHOENIX ARIZONA

The owner(s) (claimants) of the above mining claims and sites are:

10 ct WILLIAM A FERGUSON (Bill) ✓
(Owner's Name - Please Print)
1943 LONE STAR RD
(Owner's Mailing Address)

William A Ferguson
(Owner's Signature)
SAFFORD AZ 85546
(City) (State) (Zip Code)

10 ct KRISTIN E FERGUSON ✓
(Owner's Name - Please Print)
1290 S KELSON PLACE
(Owner's Mailing Address)

K Ferguson
(Owner's Signature)
SAFFORD AZ 85546
(City) (State) (Zip Code)

10 ct RAYMOND ORR (Ray) ✓
(Owner's Name - Please Print)
P.O. BOX 611
(Owner's Mailing Address)

Raymond Orr
(Owner's Signature)
TRANTREE AZ 85552
(City) (State) (Zip Code)

10 ct KIM ORR ✓
(Owner's Name - Please Print)
P.O. BOX 611
(Owner's Mailing Address)

Kim Orr
(Owner's Signature)
TRANTREE AZ 85552
(City) (State) (Zip Code)

(Continued on page 2)

AC 483
ENTERED SEP 04 2018
PB

NW/PB

UNITED STATES
DEPARTMENT OF THE INTERIOR
BUREAU OF LAND MANAGEMENT

MAINTENANCE FEE WAIVER CERTIFICATION

FORM APPROVED
OMB NO. 1004-0114
Expires: January 31, 2020

SEE INSTRUCTIONS ON PAGE 2

1. This small miner waiver is filed for the assessment year beginning on September 1, ~~2017~~¹⁸⁷⁰ and ending on September 1, ~~2018~~¹⁹⁷⁰ of America on September 1, ~~2018~~.
2. The undersigned and all related parties owned ten or fewer mining claims, mill, or tunnel sites located and maintained on Federal lands in the United States of America on September 1, ~~2018~~.
3. The undersigned have performed the assessment work required by law for each mining claim listed prior to filing this waiver and understand that by filing this form, the undersigned must file an affidavit of assessment work with the Bureau of Land Management (BLM) by the December 30th following the filing of this waiver.
4. The undersigned understand that if the assessment work obligation has not yet come due under 30 U.S.C. 28 (for those claims in their first assessment year only), a notice of intent to hold reciting this condition must be recorded by the December 30th following the filing of this waiver.
5. The undersigned understand that mill and tunnel sites may also be listed on this waiver and be waived from payment of the maintenance fee, and that a notice of intent to hold for these sites is required to be filed with the BLM by the December 30th following the filing of this waiver.
6. The undersigned understand and acknowledge that pursuant to 43 U.S.C. 1212 and 18 U.S.C. 1001, the filing or recording of a false, fictitious, or fraudulent document with the BLM may result in a fine of up to \$250,000, a prison term not to exceed five years, or both.
7. The mining claims, mill or tunnel sites for which this waiver from payment of the maintenance fees is requested are:

CLAIM OR SITE NAME	BLM RECORDATION SERIAL NUMBER
1. SKYVIEW #2	AMC 69625
2. SKYVIEW #3	AMC 69626
3. SKYVIEW #6	AMC 69629
4. SKYVIEW #7	AMC 69630
5. SKYVIEW #8	AMC 69631
6. SKYVIEW #9	AMC 69632
7. SKYVIEW #13	AMC 69636
8. SKYVIEW #14	AMC 69637
9. SKYVIEW #15	AMC 69638
10. SKYVIEW #16	AMC 69639

RECEIVED
 BLM AZ STATE OFFICE
 2018 AUG -9 P 3:23
 PHOENIX ARIZONA

The owner(s) (claimants) of the above mining claims and sites are:

10/1 Terri Ferguson ✓
 (Owner's Name - Please Print)
 5321 W Granada Rd
 (Owner's Mailing Address)

Terri Ferguson
 (Owner's Signature)
 PHX AZ 85035
 (City) (State) (Zip Code)

10/1 Sara Ferguson ✓
 (Owner's Name - Please Print)
 721 E. Maddison St.
 (Owner's Mailing Address)

Sara Ferguson
 (Owner's Signature)
 Sun Tan Valley AZ 85140
 (City) (State) (Zip Code)

10/1 WAYNE FERGUSON ✓
 (Owner's Name - Please Print)
 9341 S. REDBIRD RD
 (Owner's Mailing Address)

Wayne Ferguson
 (Owner's Signature)
 SAFFORD AZ 85546
 (City) (State) (Zip Code)

 (Owner's Name - Please Print)

 (Owner's Mailing Address)

 (Owner's Signature)

 (City) (State) (Zip Code)

AC483
 ENTERED SEP 04 2018
 (City)

NW/PB

(Owner's Name - Please Print)	(Owner's Signature)
(Owner's Mailing Address)	(City) (State) (Zip Code)
(Owner's Name - Please Print)	(Owner's Signature)
(Owner's Mailing Address)	(City) (State) (Zip Code)
(Owner's Name - Please Print)	(Owner's Signature)
(Owner's Mailing Address)	(City) (State) (Zip Code)
(Owner's Name - Please Print)	(Owner's Signature)
(Owner's Mailing Address)	(City) (State) (Zip Code)

18 U.S.C. 1001 and 43 U.S.C. 1212 make it a crime for any person knowingly and willfully to make to any department or agency of the United States any false, fictitious or fraudulent statements or representations as to any matter within its jurisdiction.

INSTRUCTIONS

1. This certification is made under the provisions of 43 U.S.C. § 1744 and 30 U.S.C. §28-28k and the regulations thereunder (43 CFR Part 3830).
2. The claimant(s) must fill in the dates in paragraph 1 for the beginning and ending of the assessment year for which this waiver is sought.
3. The claimant(s) must fill in the date in paragraph 2 for the beginning of the assessment year for which this waiver is sought.
4. All claim and site names and BLM serial numbers must be listed for the mining claims, mill sites, and tunnel sites for which the waiver is sought.
5. All owners of the mining claims, mill sites, and tunnel sites and their addresses must be given.
6. This waiver form must be signed by all the claimants or their designated agent, in original form. If an agent is designated, a notarized designation of agent, signed by all of the claimants with proper address given, must be submitted with this waiver.
7. This form must be filed no later than September 1st for the upcoming assessment year in the BLM State Office where the mining claims or sites are recorded, or the waiver cannot be granted by the BLM. (Example: To obtain a waiver for the assessment year 2012, which begins on September 1, 2011, you must qualify for and file for a waiver no later than September 1, 2011, in the proper BLM State Office.)
8. For all mining claims which require assessment work, you must record an affidavit of labor on or before the December 30th immediately following the filing of this waiver. For all other mining claims or sites waived, you must record a notice of intent to hold on or before the December 30th immediately following the filing of this waiver.
9. Mill and tunnel sites may also be listed on this waiver and be waived from payment of the maintenance fee. A notice of intent to hold for these sites is required to be filed by the December 30th following the filing of this waiver.

FOR OFFICIAL USE ONLY

ENTERED SEP 04 2011

UNITED STATES
DEPARTMENT OF THE INTERIOR
BUREAU OF LAND MANAGEMENT
MAINTENANCE FEE WAIVER CERTIFICATION

FORM APPROVED
OMB NO. 1004-0114
Expires: January 31, 2020

SEE INSTRUCTIONS ON PAGE 2

- This small miner waiver is filed for the assessment year beginning on September 1, ~~2017~~¹⁸ and ending on September 1, ~~2018~~¹⁹.
- The undersigned and all related parties owned ten or fewer mining claims, mill, or tunnel sites located and maintained on Federal lands in the United States of America on September 1, ~~2018~~.
- The undersigned have performed the assessment work required by law for each mining claim listed prior to filing this waiver and understand that by filing this form, the undersigned must file an affidavit of assessment work with the Bureau of Land Management (BLM) by the December 30th following the filing of this waiver.
- The undersigned understand that if the assessment work obligation has not yet come due under 30 U.S.C. 28 (for those claims in their first assessment year only), a notice of intent to hold reciting this condition must be recorded by the December 30th following the filing of this waiver.
- The undersigned understand that mill and tunnel sites may also be listed on this waiver and be waived from payment of the maintenance fee, and that a notice of intent to hold for these sites is required to be filed with the BLM by the December 30th following the filing of this waiver.
- The undersigned understand and acknowledge that pursuant to 43 U.S.C. 1212 and 18 U.S.C. 1001, the filing or recording of a false, fictitious, or fraudulent document with the BLM may result in a fine of up to \$250,000, a prison term not to exceed five years, or both.
- The mining claims, mill or tunnel sites for which this waiver from payment of the maintenance fees is requested are:

CLAIM OR SITE NAME	BLM RECORDATION SERIAL NUMBER
1. SKYVIEW #1 ✓	AMC 69624
2. SKYVIEW #22	AMC 69645
3. SKYVIEW #24	AMC 69647
4. SKYVIEW #26	AMC 69649
5. SKYVIEW #28	AMC 69651
6. SKYVIEW #30	AMC 69653
7. SKYVIEW #31	AMC 69654
8. SKYVIEW #36	AMC 69659
9. SKYVIEW #37	AMC 69660
10. SKYVIEW #38	AMC 69661

The owner(s) (claimants) of the above mining claims and sites are:

10-ct GARY L. FERGUSON ✓
(Owner's Name - Please Print)
1999 LONG STAR RD
(Owner's Mailing Address)

Mary L. Ferguson
(Owner's Signature)
SAFFORD AZ 85546
(City) (State) (Zip Code)

(Owner's Name - Please Print)

(Owner's Mailing Address)

(Owner's Signature)

(City) (State) (Zip Code)

(Owner's Name - Please Print)

(Owner's Mailing Address)

(Owner's Signature)

(City) (State) (Zip Code)

(Owner's Name - Please Print)

(Owner's Mailing Address)

(Owner's Signature)

(City) (State) (Zip Code)

AC 483
ENTERED SEP 04 2018
PB

RECEIVED
BLM AZ STATE OFFICE
2018 AUG - 9 PM 3:23
PHOENIX, ARIZONA

NW/PB

UNITED STATES
DEPARTMENT OF THE INTERIOR
BUREAU OF LAND MANAGEMENT

FORM APPROVED
OMB NO.: 1004-0114
Expires: January 31, 2020

AFFIDAVIT OF ANNUAL ASSESSMENT WORK

AMC 69530

WHEN RECORDED, MAIL DOCUMENT TO:

NAME: WAYNE FERGUSON

ADDRESS: 934 S. REDBIRD RD

CITY, STATE, ZIP: SAFFORD, AZ 85546

2018-03507

Page 1 of 6

Requested By: Wayne Ferguson

Wandy John, Graham County Recorder

08-07-2018 12:01 PM Recording Fee \$15.00

FOR COUNTY RECORDER'S USE

No. of Claims 10

x \$10/claim

Total due BLM \$ 100⁰⁰

TO ALL WHOM IT MAY CONCERN:

- The undersigned certifies that at least \$100 per claim was expended for development, labor and improvements, or equivalent value added, as the annual assessment work for the assessment year ending September 1, 2018 for the following contiguous unpatented mining claim(s), located in the County of GRAHAM, in the State of ARIZONA.

BLM Serial No.	Name of Claim	Tp Rg Sec Mer				County Recordation		Co. Recording Date
		Example: 13N 5E 14 MDM				Book and Page No.		
AMC 69625	SKYVIEW # 2	T55	R26E	14	GSR	188	316	8-12-93
AMC 69626	SKYVIEW # 3	T55	R26E	14	GSR	188	317	8-12-93
AMC 69629	SKYVIEW # 6	T55	R26E	13-14	GSR	188	320	8-12-93
AMC 69630	SKYVIEW # 7	T55	R26E	14	GSR	188	321	8-12-93
AMC 69631	SKYVIEW # 8	T55	R26E	14	GSR	188	322	8-12-93
AMC 69632	SKYVIEW # 9	T55	R26E	14	GSR	188	323	8-12-93
AMC 69636	SKYVIEW # 13	T55	R26E	13-14	GSR	188	409	8-12-93
AMC 69637	SKYVIEW # 14	T55	R26E	13-14	GSR	188	410	8-12-93
AMC 69638	SKYVIEW # 15	T55	R26E	13-14	GSR	188	411	8-12-93
AMC 69639	SKYVIEW # 16	T55	R26E	13-14	GSR	188	412	8-12-93

4232155

(Continued on page 2)

ENTERED
AUG 21 2018
BY: [Signature]

RECEIVED
BLM STATE OFFICE
PHOENIX, ARIZONA
2018 AUG - 9 P 3: 23

2. Type of labor and improvements (specify what was done and give the total value for that labor and improvement to show at least \$100 for each claim). If a geological, geochemical, or geophysical survey was performed, as per 30 U.S.C. 28-1, reference the title of the report of survey, give cost and date of the survey and report, and indicate it was filed with the County Recorder:

Description of Work Performed	Value of Work Performed	Date Work Was Performed
WORKED ON MONUMENTS	200 ⁰⁰	8-30-17
WALKED AND RETAIRED OUTSIDE LINES	200 ⁰⁰	10-14-17
WORKED ROAD	200 ⁰⁰	11-18-17
PAINTED POSTS	200 ⁰⁰	2-17-18
CLEARED BRANCHES	200 ⁰⁰	3-10-18
CHECKED OVERALL CONDITTON	200 ⁰⁰	3-12-18

3. Name and mailing address of each person who performed the labor and improvements:

Name (please print)

Current Mailing Address (please print)

WAYNE FERGUSON

9341 S. RED BIRD RD. SAFFORD, AZ 85546

BILL FERGUSON

1943 LONE STAR RD SAFFORD AZ 85546

GARY FERGUSON

1977 LONE STAR RD SAFFORD AZ 85546

RAY ORR

P.O. BOX 611 THATCHER, AZ 85551

TERESA FERGUSON

4. Name and mailing address of each person who holds and claims the subject mining claim(s) for the valuable minerals contained therein. Be sure to indicate if there is a change of address:

Name (please print)

Current Mailing Address (please print)

WAYNE FERGUSON

9341 S RED BIRD RD SAFFORD AZ 85546

SARA FERGUSON

721 E MADISON ST. SANTAN VALLEY 85140

TERRI FERGUSON

5321 W GRANADA PHOENIX, AZ 85546

5. The undersigned testifies that on the date of _____, 20____, all monuments required by law were erected upon the subject claim(s), and all notices required by law were posted on the subject claim(s) or copies thereof were in place, and at said date, each corner monument bore or contained

markings sufficient to appropriately designate the corner of the claim to which it pertains and the name of the claim(s).

I hereby certify under penalty of perjury under the laws of the State of Arizona that the foregoing statements are true and correct:

[Signature]
(Signature of person responsible for above statement)

Date: 8-7-18

Title 18 U.S.C. 1001 and 43 U.S.C. 1212 make it a crime for any person knowingly and willfully to make to any department or agency of the United States any false, fictitious or fraudulent statements or representations as to any matter within its jurisdiction.


Notary Block

SUBSCRIBED AND SWORN TO before me, this 7 day of AUGUST 2018

By: Mandi Moffett
(Signature of Affiant)

Title: DEPUTY CLERK

My Commission Expires: 6/29/19



INSTRUCTIONS

1. This is an optional form that may be used to satisfy the requirements for the Bureau of Land Management (BLM) under the provisions of 43 U.S.C. §1744 and 30 U.S.C. §28-28d and the regulations thereunder (43 CFR part 3835). Since local and State laws may vary, you should contact your local and State agencies where the claims are located to ensure all applicable laws and requirements are satisfied.
2. The claimant(s) must fill in the date in paragraph 1 for the applicable assessment year and the county and state where the claims are located.
3. All claim names, BLM serial numbers, legal descriptions, and original county recording information must be listed for the claims pertaining to this assessment notice.
4. The claimant(s) must complete paragraph 2 listing all labor or improvements which was performed on or did benefit the subject mining claims. The value and date of the labor or improvements must also be listed. The total amount of labor or improvements can be listed, but the total expenditure must equal at least \$100 for each claim.
5. The names and current mailing addresses of the person(s) performing the labor shall be listed in paragraph 3.
6. The name and current mailing address of each owner (claimant) of the claims shall be listed in paragraph 4. The mailing address shall be the owner's address and not the address of an agent or anyone representing the claimant. Be sure to note if there has been a change of address.
7. Paragraph 5 shall be completed to show the date it was verified that all monuments required by law were properly erected, all notices were posted, and that corners were appropriately designated for all claims listed.
8. An exact legible reproduction or duplicate (other than microfilm or other electronic media) of this affidavit or another type of affidavit of assessment work that you file or will file in the county where each claim is located, must be filed with the BLM on or before December 30 of the calendar year in which the assessment year ends. For mill or tunnel sites, a separate notice of intent to hold must be filed with the BLM on or before December 30. Requirements for filing a notice of intent to hold can be found at 43 CFR 3835.33.
9. A processing fee of \$10 for each claim listed must be remitted to the BLM along with this county affidavit of assessment work.

RECEIVED
BLM STATE OFFICE
PHOENIX, ARIZONA
AUG - 9 P 3:23

NOTICES

THE PRIVACY ACT and 43 CFR 2.223(d) require that you be furnished with the following information in connection with the information requested by this form.

AUTHORITY: 30 U.S.C. §28-28d and 43 CFR part 3835 permit collection of the information requested by this form.

PRINCIPAL PURPOSE: The BLM will use the information you provide to document compliance with 43 U.S.C. 1744 and that assessment work has been completed in accordance with 30 U.S.C. § 28-28d and 43 CFR part 3835 in lieu of paying the maintenance fee for the mining claims listed on this form.

ROUTINE USES: The BLM will only disclose this information in accordance with the provisions at 43 CFR 2.231(b) and (c).

EFFECT OF NOT PROVIDING INFORMATION: Disclosure of the requested information is required by 30 U.S.C. § 28-28d and 43 CFR part 3835 for claimants qualified to perform assessment work in lieu of paying the maintenance fee. Failure to submit all the requested information or to complete this form will delay the BLM's processing of the form and may preclude the BLM's acceptance of the assessment work information, which may result in forfeiture of the mining claim(s) by the claimant.

THE PAPERWORK REDUCTION ACT requires us to inform you that:

Use of this form is optional. You must perform assessment if a waiver to pay the maintenance fee has been requested. This form is provided to help you attest that annual assessment work has been completed in lieu of paying the maintenance fee for your claim(s). Submission of the requested information is necessary to obtain or retain a benefit.

You do not have to respond to this or any other Federal agency-sponsored information collection unless it displays a valid OMB control number.

BURDEN HOURS STATEMENT: The estimated public reporting burden for this form is 30 minutes per response, including the time for reviewing instructions, gathering and maintaining data, and completing and reviewing the form. You may submit comments regarding the burden estimate or any other aspect of this form to: U.S. Department of the Interior, Bureau of Land Management (1004-0114), Bureau Information Collection Clearance Officer (WO-630), 1849 C Street, N.W., Room 2134LM, Washington, D.C. 20240.

UNITED STATES
DEPARTMENT OF THE INTERIOR
BUREAU OF LAND MANAGEMENT

FORM APPROVED
OMB NO.: 1004-0114
Expires: January 31, 2020

AFFIDAVIT OF ANNUAL ASSESSMENT WORK

WHEN RECORDED, MAIL DOCUMENT TO:

NAME: WILLIAM A. FERGUSON

ADDRESS: 1943 LONE STAR RD

CITY, STATE, ZIP: SAFFORD AZ 85546

2018-03506

Page 1 of 5

Requested By: William A Ferguson
Wendy John, Graham County Recorder

08-07-2018 11:05 AM Recording Fee \$14.00

FOR COUNTY RECORDER'S USE

No. of Claims 10

x \$10/claim

Total due BLM \$ 100.00

TO ALL WHOM IT MAY CONCERN:

1. The undersigned certifies that at least \$100 per claim was expended for development, labor and improvements, or equivalent value added, as the annual assessment work for the assessment year ending September 1, 2018 for the following contiguous unpatented mining claim(s), located in the County of GRAHAM, in the State of ARIZONA.

BLM Serial No.	Name of Claim	Tp	Rg	Sec	Mer	County Recordation: Book and Page No.	Co. Recording Date
AMC 69627	SKYVIEW #4	T55	R26E	14	GSR	188 318	8-12-93
AMC 69628	SKYVIEW #5	T55	R26E	13-14	GSR	188 319	8-12-93
AMC 69646	SKYVIEW #23	T55	R26E	14-23	GSR	186 57	8-12-93
AMC 69648	SKYVIEW #25	T55	R26E	23	GSR	186 53	8-12-93
AMC 69650	SKYVIEW #27	T55	R26E	23	GSR	186 55	8-12-93
AMC 69652	SKYVIEW #29	T55	R26E	25	GSR	186 57	8-12-93
AMC 69655	SKYVIEW #32	T55	R26E	13-14	GSR	186 60	8-12-93
AMC 69656	SKYVIEW #33	T55	R26E	22	GSR	186 61	8-12-93
AMC 69657	SKYVIEW #34	T55	R26E	22	GSR	186 62	8-12-93
AMC 69658	SKYVIEW #35	T55	R26E	22	GSR	186	8-12-93

4 2 32 155

(Continued on page 2)

RECEIVED
 BLM AZ STATE OFFICE
 PHOENIX, ARIZONA
 2018 AUG -9 P 3:22

2. Type of labor and improvements (specify what was done and give the total value for that labor and improvement to show at least \$100 for each claim). If a geological, geochemical, or geophysical survey was performed, as per 30 U.S.C. 28-1, reference the title of the report of survey, give cost and date of the survey and report, and indicate it was filed with the County Recorder:

Description of Work Performed	Value of Work Performed	Date Work Was Performed
WORKED MONUMENTS	200 ⁰⁰	8-30-17
WALKED & REPAIRED OUTSIDE LINES	200 ⁰⁰	10-14-17
WORKED ROAD	200 ⁰⁰	11-18-17
PAINTED POSTS	200 ⁰⁰	2-17-18
CLEARED BRANCHES	200 ⁰⁰	3-10-18
CHECKED OVERALL CONDITION	200 ⁰⁰	3-12-18

3. Name and mailing address of each person who performed the labor and improvements:

Name (please print)

WILLIAM A. FERGUSON
GARY L. FERGUSON
WAYNE FERGUSON
RAY ORE
TERESA FERGUSON

Current Mailing Address (please print)

1943 LONE STAR RD SAFFORD, AZ 85546
1997 LONE STAR RD SAFFORD, AZ 85546
9341 RED BIRD ROAD SAFFORD, AZ 85546
P.O. BOX 611 THATCHER, AZ 85551
1943 LONE STAR RD SAFFORD, AZ 85546

4. Name and mailing address of each person who holds and claims the subject mining claim(s) for the valuable minerals contained therein. Be sure to indicate if there is a change of address:

Name (please print)

WILLIAM A. FERGUSON
KRISTIN FERGUSON
RAYMOND ORE
KIM ORE

Current Mailing Address (please print)

1943 E LONE STAR RD SAFFORD AZ 85546
1290 S Kelson Place SAFFORD AZ 85546
P.O. BOX 611 THATCHER, AZ 85551
P.O. BOX 611 THATCHER, AZ 85551

5. The undersigned testifies that on the date of AUGUST 2, 2018, all monuments required by law were erected upon the subject claim(s), and all notices required by law were posted on the subject claim(s) or copies thereof were in place, and at said date, each corner monument bore or contained

markings sufficient to appropriately designate the corner of the claim to which it pertains and the name of the claim(s).

I hereby certify under penalty of perjury under the laws of the State of ARIZONA that the foregoing statements are true and correct:

William A. Ferguson Date: 8/7/2018
(Signature of person responsible for above statement)

Title 18 U.S.C. 1001 and 43 U.S.C. 1212 make it a crime for any person knowingly and willfully to make to any department or agency of the United States any false, fictitious or fraudulent statements or representations as to any matter within its jurisdiction.

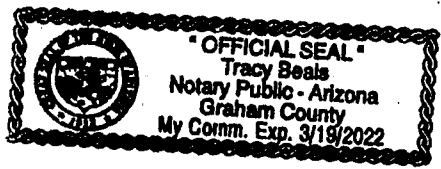
Notary Block

SUBSCRIBED AND SWORN TO before me, this 7 day of August 2018

By: Tracy Beals
(Signature of Affiant)

Title: Notary

My Commission Expires: 3/19/2022



INSTRUCTIONS

1. This is an optional form that may be used to satisfy the requirements for the Bureau of Land Management (BLM) under the provisions of 43 U.S.C. §1744 and 30 U.S.C. §28-28d and the regulations thereunder (43 CFR part 3835). Since local and State laws may vary, you should contact your local and State agencies where the claims are located to ensure all applicable laws and requirements are satisfied.
2. The claimant(s) must fill in the date in paragraph 1 for the applicable assessment year and the county and state where the claims are located.
3. All claim names, BLM serial numbers, legal descriptions, and original county recording information must be listed for the claims pertaining to this assessment notice.
4. The claimant(s) must complete paragraph 2 listing all labor or improvements which was performed on or did benefit the subject mining claims. The value and date of the labor or improvements must also be listed. The total amount of labor or improvements can be listed, but the total expenditure must equal at least \$100 for each claim.
5. The names and current mailing addresses of the person(s) performing the labor shall be listed in paragraph 3.
6. The name and current mailing address of each owner (claimant) of the claims shall be listed in paragraph 4. The mailing address shall be the owner's address and not the address of an agent or anyone representing the claimant. Be sure to note if there has been a change of address.
7. Paragraph 5 shall be completed to show the date it was verified that all monuments required by law were properly erected, all notices were posted, and that corners were appropriately designated for all claims listed.
8. An exact legible reproduction or duplicate (other than microfilm or other electronic media) of this affidavit or another type of affidavit of assessment work that you file or will file in the county where each claim is located, must be filed with the BLM on or before December 30 of the calendar year in which the assessment year ends. For mill or tunnel sites, a separate notice of intent to hold must be filed with the BLM on or before December 30. Requirements for filing a notice of intent to hold can be found at 43 CFR 3835.33.
9. A processing fee of \$10 for each claim listed must be remitted to the BLM along with this or another affidavit of assessment work.

RECEIVED
BLM ASSISTANT OFFICE
BOHEMIA, ARIZONA
AUG - 9 P 3:22

NOTICES

THE PRIVACY ACT and 43 CFR 2.223(d) require that you be furnished with the following information in connection with the information requested by this form.

AUTHORITY: 30 U.S.C. §28-28d and 43 CFR part 3835 permit collection of the information requested by this form.

PRINCIPAL PURPOSE: The BLM will use the information you provide to document compliance with 43 U.S.C. 1744 and that assessment work has been completed in accordance with 30 U.S.C. § 28-28d and 43 CFR part 3835 in lieu of paying the maintenance fee for the mining claims listed on this form.

ROUTINE USES: The BLM will only disclose this information in accordance with the provisions at 43 CFR 2.231(b) and (c).

EFFECT OF NOT PROVIDING INFORMATION: Disclosure of the requested information is required by 30 U.S.C. § 28-28d and 43 CFR part 3835 for claimants qualified to perform assessment work in lieu of paying the maintenance fee. Failure to submit all the requested information or to complete this form will delay the BLM's processing of the form and may preclude the BLM's acceptance of the assessment work information, which may result in forfeiture of the mining claim(s) by the claimant.

THE PAPERWORK REDUCTION ACT requires us to inform you that:

Use of this form is optional. You must perform assessment if a waiver to pay the maintenance fee has been requested. This form is provided to help you attest that annual assessment work has been completed in lieu of paying the maintenance fee for your claim(s). Submission of the requested information is necessary to obtain or retain a benefit.

You do not have to respond to this or any other Federal agency-sponsored information collection unless it displays a valid OMB control number.

BURDEN HOURS STATEMENT: The estimated public reporting burden for this form is 30 minutes per response, including the time for reviewing instructions, gathering and maintaining data, and completing and reviewing the form. You may submit comments regarding the burden estimate or any other aspect of this form to: U.S. Department of the Interior, Bureau of Land Management (1004-0114), Bureau Information Collection Clearance Officer (WO-630), 1849 C Street, N.W., Room 2134LM, Washington, D.C. 20240.

UNITED STATES
DEPARTMENT OF THE INTERIOR
BUREAU OF LAND MANAGEMENT

FORM APPROVED
OMB NO.: 1004-0114
Expires: January 31, 2020

AFFIDAVIT OF ANNUAL ASSESSMENT WORK

WHEN RECORDED, MAIL DOCUMENT TO:

NAME: GARY L. FERGUSON

ADDRESS: 1997 LONE STAR RD

CITY, STATE, ZIP: SAFFORD, AZ. 85546

2018-03480

Page 1 of 4

Requested By: Gary Ferguson

Wendy John, Graham County Recorder

08-06-2018 01:20 PM Recording Fee \$15.00

FOR COUNTY RECORDER'S USE

No. of Claims 10

x \$10/claim

Total due BLM \$ 100⁰⁰

TO ALL WHOM IT MAY CONCERN:

1. The undersigned certifies that at least \$100 per claim was expended for development, labor and improvements, or equivalent value added, as the annual assessment work for the assessment year ending September 1, 2018 for the following contiguous unpatented mining claim(s), located in the County of GRAHAM, in the State of ARIZONA.

BLM Serial No.	Name of Claim	Tp	Rg	Sec	Mer	County Recordation Book and Page No.	Co. Recording Date
		Example: 13N 5E 14 MDM					
AMC 69644	SKYVIEW #1	T5S	R06E	23-14	GSR	186 315	8-12-93
AMC 69645	SKYVIEW #22	T5S	R06E	23	GSR	186 50	8-12-93
AMC 69647	SKYVIEW #24	T5S	R06E	23	GSR	186 52	8-12-93
AMC 69649	SKYVIEW #26	T5S	R06E	23	GSR	186 54	8-12-93
AMC 69651	SKYVIEW #28	T5S	R06E	23	GSR	186 56	8-12-93
AMC 69653	SKYVIEW #30	T5S	R06E	23	GSR	186 58	8-12-93
AMC 69654	SKYVIEW #31	T5S	R06E	23	GSR	186 59	8-12-93
AMC 69659	SKYVIEW #36	T5S	R06E	23-14	GSR	186 64	8-12-93
AMC 69660	SKYVIEW #37	T5S	R06E	23-14	GSR	186 65	8-12-93
AMC 69661	SKYVIEW #38	T5S	R06E	23-14	GSR	186 67	8-12-93

#4232155

(Continued on page 2)

RECEIVED
BLM AZ STATE OFFICE
2018 AUG -9 P 3:23
PHOENIX, ARIZONA

2. Type of labor and improvements (specify what was done and give the total value for that labor and improvement to show at least \$100 for each claim). If a geological, geochemical, or geophysical survey was performed, as per 30 U.S.C. 28-1, reference the title of the report of survey, give cost and date of the survey and report, and indicate it was filed with the County Recorder:

Description of Work Performed	Value of Work Performed	Date Work Was Performed
WORKED MONUMENTS	200 ⁰⁰	8-30-17
WALKED OUTSIDE LINES - REPAIRED	200 ⁰⁰	10-14-17
WORKED ROAD	200 ⁰⁰	11-18-17
PAINTED POSTS	200 ⁰⁰	2-17-18
CLEARED BRANCHES	200 ⁰⁰	3-10-18
CHECKED OVERALL CONDITTON	200 ⁰⁰	3-12-18

3. Name and mailing address of each person who performed the labor and improvements:

Name (please print)	Current Mailing Address (please print)
<u>GARY L. FERGUSON</u>	<u>1997 LONESTAR RD SAFFORD AZ 85546</u>
<u>BILL FERGUSON</u>	<u>1943 LONE STAR RD SAFFORD AZ 85546</u>
<u>WAYNE FERGUSON</u>	<u>9341 S. REDBIRD RD SAFFORD AZ 85546</u>
<u>RAY ORR</u>	<u>P.O. BOX 611 THATCHER AZ 85551</u>
<u>TERESA FERGUSON</u>	<u>1943 LONE STAR RD SAFFORD AZ 85546</u>

4. Name and mailing address of each person who holds and claims the subject mining claim(s) for the valuable minerals contained therein. Be sure to indicate if there is a change of address:

Name (please print)	Current Mailing Address (please print)
<u>GARY L. FERGUSON</u>	<u>1997 LONE STAR RD SAFFORD AZ 85546</u>
_____	_____
_____	_____
_____	_____
_____	_____
_____	_____
_____	_____

5. The undersigned testifies that on the date of AUGUST 2, 2018, all monuments required by law were erected upon the subject claim(s), and all notices required by law were posted on the subject claim(s) or copies thereof were in place, and at said date, each corner monument bore or contained

markings sufficient to appropriately designate the corner of the claim to which it pertains and the name of the claim(s).

I hereby certify under penalty of perjury under the laws of the State of ARIZONA that the foregoing statements are true and correct:

Gary R. Ferguson Date: 8-6-18
(Signature of person responsible for above statement)

Title 18 U.S.C. 1001 and 43 U.S.C. 1212 make it a crime for any person knowingly and willfully to make to any department or agency of the United States any false, fictitious or fraudulent statements or representations as to any matter within its jurisdiction.


Notary Block

SUBSCRIBED AND SWORN TO before me, this 6 day of August 2018

By: GARY L. FERGUSON Mandi Moffett
(Signature of Affiant)

Title: DERUTY CLERK

My Commission Expires: 6/29/19



INSTRUCTIONS

1. This is an optional form that may be used to satisfy the requirements for the Bureau of Land Management (BLM) under the provisions of 43 U.S.C. §1744 and 30 U.S.C. §28-28d and the regulations thereunder (43 CFR part 3835). Since local and State laws may vary, you should contact your local and State agencies where the claims are located to ensure all applicable laws and requirements are satisfied.
2. The claimant(s) must fill in the date in paragraph 1 for the applicable assessment year and the county and state where the claims are located.
3. All claim names, BLM serial numbers, legal descriptions, and original county recording information must be listed for the claims pertaining to this assessment notice.
4. The claimant(s) must complete paragraph 2 listing all labor or improvements which was performed on or did benefit the subject mining claims. The value and date of the labor or improvements must also be listed. The total amount of labor or improvements can be listed, but the total expenditure must equal at least \$100 for each claim.
5. The names and current mailing addresses of the person(s) performing the labor shall be listed in paragraph 3.
6. The name and current mailing address of each owner (claimant) of the claims shall be listed in paragraph 4. The mailing address shall be the owner's address and not the address of an agent or anyone representing the claimant. Be sure to note if there has been a change of address.
7. Paragraph 5 shall be completed to show the date it was verified that all monuments required by law were properly erected, all notices were posted, and that corners were appropriately designated for all claims listed.
8. An exact legible reproduction or duplicate (other than microfilm or other electronic media) of this affidavit or another type of affidavit of assessment work that you file or will file in the county where each claim is located, must be filed with the BLM on or before December 30 of the calendar year in which the assessment year ends. For mill or tunnel sites, a separate notice of intent to hold must be filed with the BLM on or before December 30. Requirements for filing a notice of intent to hold can be found at 43 CFR 3835.33.
9. A processing fee of \$10 for each claim listed must be remitted to the BLM along with this on any other affidavit of assessment work.

RECEIVED
BLM STATE OFFICE
PHOENIX, ARIZONA
AUG - 9 P 3: 23

NOTICES

THE PRIVACY ACT and 43 CFR 2.223(d) require that you be furnished with the following information in connection with the information requested by this form.

AUTHORITY: 30 U.S.C. §28-28d and 43 CFR part 3835 permit collection of the information requested by this form.

PRINCIPAL PURPOSE: The BLM will use the information you provide to document compliance with 43 U.S.C. 1744 and that assessment work has been completed in accordance with 30 U.S.C. § 28-28d and 43 CFR part 3835 in lieu of paying the maintenance fee for the mining claims listed on this form.

ROUTINE USES: The BLM will only disclose this information in accordance with the provisions at 43 CFR 2.231(b) and (c).

EFFECT OF NOT PROVIDING INFORMATION: Disclosure of the requested information is required by 30 U.S.C. § 28-28d and 43 CFR part 3835 for claimants qualified to perform assessment work in lieu of paying the maintenance fee. Failure to submit all the requested information or to complete this form will delay the BLM's processing of the form and may preclude the BLM's acceptance of the assessment work information, which may result in forfeiture of the mining claim(s) by the claimant.

THE PAPERWORK REDUCTION ACT requires us to inform you that:

Use of this form is optional. You must perform assessment if a waiver to pay the maintenance fee has been requested. This form is provided to help you attest that annual assessment work has been completed in lieu of paying the maintenance fee for your claim(s). Submission of the requested information is necessary to obtain or retain a benefit.

You do not have to respond to this or any other Federal agency-sponsored information collection unless it displays a valid OMB control number.

BURDEN HOURS STATEMENT: The estimated public reporting burden for this form is 30 minutes per response, including the time for reviewing instructions, gathering and maintaining data, and completing and reviewing the form. You may submit comments regarding the burden estimate or any other aspect of this form to: U.S. Department of the Interior, Bureau of Land Management (1004-0114), Bureau Information Collection Clearance Officer (WO-630), 1849 C Street, N.W., Room 2134LM, Washington, D.C. 20240.

GARY L. FERGUSON
1997 LONE STAR RD.
SAFFORD, AZ 85546

BLM AZ STATE OFFICE

2018 AUG -9 P 3:22

PHOENIX, ARIZONA

CERTIFIED MAIL



7018 0360 0001 6339 4005



1000



85004

U.S. POSTAGE
PAID
SAFFORD, AZ
85546
AUG 07, 18
AMOUNT

\$6.01

R2304N116868-12

UNITED STATES DEPT OF INTERIOR
BUREAU OF LAND MANAGEMENT
ARIZONA STATE OFFICE
1 NORTH CENTRAL AVE, SUITE 800
PHOENIX, AZ. 85004

85004#4427 C041



PLACE STICKER AT TOP OF ENVELOPE TO THE RIGHT
OF THE RETURN ADDRESS, FOLD AT DOTTED LINE

United States Department of the Interior
Bureau of Land Management
 DIV OF LANDS, MINRLS & ENERGY
 ONE N CENTRAL AVE
 PHOENIX, AZ 85004 -4427
 Phone: 602-417-9200

Receipt

No: 4232155

Transaction #: 4347449	
Date of Transaction: 08/10/2018	
CUSTOMER:	
GARY L FERGUSON 1997 E LONE STAR RD SAFFORD, AZ 85546-9338 US	

LINE #	QTY	DESCRIPTION	REMARKS	UNIT PRICE	TOTAL
1	1.00	LOCATABLE MINERALS / MINING CLAIMS- NOT NEW-UNADJUD, ONE AUTH NO. ONLY / MINING CLAIM MONEY RECEIVED CASES: AMC69625/\$300.00	POL 2018/30 WAV	- n/a -	300.00
TOTAL:					\$300.00

PAYMENT INFORMATION			
1	AMOUNT:	300.00	POSTMARKED: N/A
	TYPE:	CHECK	RECEIVED: 08/09/2018
	CHECK NO:	9192826005	
	NAME:	FERGUSON, GARY L 1997 E LONE STAR RD SAFFORD AZ 85546-9338 US	

REMARKS

This receipt was generated by the automated BLM Collections and Billing System and is a paper representation of a portion of the official electronic record contained therein.

UN STATES
DEPARTMENT OF THE INTERIOR
BUREAU OF LAND MANAGEMENT

FORM APPROVED
OMB NO.: 1004-0114
Expires: January 31, 2020

69530

AFFIDAVIT OF ANNUAL ASSESSMENT WORK

WHEN RECORDED, MAIL DOCUMENT TO:

NAME: WAYNE FERGUSON

ADDRESS: 9341 S. REDBIRD DR

CITY, STATE, ZIP: SAFORD, AZ 85546

2017-03805

Page 1 of 6

Requested By: Wayne Ferguson
Wendy John, Graham County Recorder
08-02-2017 08:29 AM Recording Fee \$16.00

FOR COUNTY RECORDER'S USE

No. of Claims 10

x \$10/claim

Total due BLM \$ 100⁰⁰

TO ALL WHOM IT MAY CONCERN:

1. The undersigned certifies that at least \$100 per claim was expended for development, labor and improvements, or equivalent value added, as the annual assessment work for the assessment year ending September 1, 2017 for the following contiguous unpatented mining claim(s), located in the County of GRAHAM, in the State of ARIZONA.

BLM Serial No.	Name of Claim	Tp	Rg	Sec	Mer	County Recordation Book and Page No.		Co. Recording Date
		Example: 13N 5E 14 MDM						
AMC 69625	SKYVIEW #2	T5S	R26E	14	ESR	188	316	8-2-17
AMC 69626	SKYVIEW #3	T5S	R26E	14	ESR	188	317	8-2-17
AMC 69629	SKYVIEW #6	T5S	R26E	13-14	ESR	188	320	8-2-17
AMC 69630	SKYVIEW #7	T5S	R26E	14	ESR	188	321	8-2-17
AMC 69631	SKYVIEW #8	T5S	R26E	14	ESR	188	322	8-2-17
AMC 69632	SKYVIEW #9	T5S	R26E	14	ESR	188	323	8-2-17
AMC 69636	SKYVIEW #13	T5S	R26E	13-14	ESR	188	409	8-2-17
AMC 69637	SKYVIEW #14	T5S	R26E	13-14	ESR	188	410	8-2-17
AMC 69638	SKYVIEW #15	T5S	R26E	13-14	ESR	188	411	8-2-17
AMC 69639	SKYVIEW #16	T5S	R26E	13-14	ESR	188	412	8-2-17

0933424

(Continued on page 2)

ENTERED
AUG 14 2017
BY: RAM

FILED IN ARIZONA
AUG 10 P 3:13
RECEIVED

2. Type of labor and improvements (specify what was done and give the total value for that labor and improvement to show at least \$100 for each claim). If a geological, geochemical, or geophysical survey was performed, as per 30 U.S.C. 28-1, reference the title of the report of survey, give cost and date of the survey and report, and indicate it was filed with the County Recorder:

Description of Work Performed	Value of Work Performed	Date Work Was Performed
cleared roadway - put new papers out	200 ⁰⁰	9-30-16
repaired monuments - walked perimeter	200 ⁰⁰	10-27-16
worked on roadway	200 ⁰⁰	11-12-16
worked on road - cleared trees	200 ⁰⁰	2-18-17
worked on monuments - painted posts	200 ⁰⁰	4-8-17
painted posts - worked on monuments	200 ⁰⁰	6-3-17

3. Name and mailing address of each person who performed the labor and improvements:

Name (please print)	Current Mailing Address (please print)
<u>Gary L. Ferguson</u>	<u>1997 lone star rd Safford Az 85546</u>
<u>Bill Ferguson</u>	<u>1943 lone star rd Safford Az 85546</u>
<u>Wayne Ferguson</u>	<u>9341 S. Redbird Rd Safford Az 85546</u>
<u>Ray Orr</u>	<u>P.O. Box 611 Thatcher Az 85551</u>

4. Name and mailing address of each person who holds and claims the subject mining claim(s) for the valuable minerals contained therein. Be sure to indicate if there is a change of address:

Name (please print)	Current Mailing Address (please print)
<u>Wayne Ferguson</u>	<u>9341 S. Redbird Rd Safford Az 85546</u>
<u>Stra Ferguson</u>	<u>721 E. Madison St. San Tan Valley Az 85140</u>
<u>Terri Ferguson</u>	<u>5321 W. Granada Road Phoenix Az 85035</u>
<u> </u>	<u> </u>
<u> </u>	<u> </u>
<u> </u>	<u> </u>
<u> </u>	<u> </u>

RECEIVED
 PLM & STAT OFF
 2017 AUG 10 P 3:11
 PHOENIX, ARIZONA

5. The undersigned testifies that on the date of August 1, 2017, all monuments required by law were erected upon the subject claim(s), and all notices required by law were posted on the subject claim(s) or copies thereof were in place, and at said date, each corner monument bore or contained

markings sufficient to appropriately designate the corner of the claim to which it pertains and the name of the claim(s).

I hereby certify under penalty of perjury under the laws of the State of Arizona that the foregoing statements are true and correct:

[Signature]
(Signature of person responsible for above statement)

Date: 8-1-2017

Title 18 U.S.C. 1001 and 43 U.S.C. 1212 make it a crime for any person knowingly and willfully to make to any department or agency of the United States any false, fictitious or fraudulent statements or representations as to any matter within its jurisdiction.

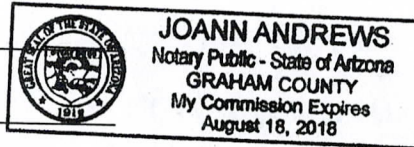
Notary Block

SUBSCRIBED AND SWORN TO before me, this 02 day of August 20 17

By: [Signature]
(Signature of Affiant)

Title: Clerk II

My Commission Expires: 08-18-2018



INSTRUCTIONS

1. This is an optional form that may be used to satisfy the requirements for the Bureau of Land Management (BLM) under the provisions of 43 U.S.C. §1744 and 30 U.S.C. §28-28d and the regulations thereunder (43 CFR part 3835). Since local and State laws may vary, you should contact your local and State agencies where the claims are located to ensure all applicable laws and requirements are satisfied.
2. The claimant(s) must fill in the date in paragraph 1 for the applicable assessment year and the county and state where the claims are located.
3. All claim names, BLM serial numbers, legal descriptions, and original county recording information must be listed for the claims pertaining to this assessment notice.
4. The claimant(s) must complete paragraph 2 listing all labor or improvements which was performed on or did benefit the subject mining claims. The value and date of the labor or improvements must also be listed. The total amount of labor or improvements can be listed, but the total expenditure must equal at least \$100 for each claim.
5. The names and current mailing addresses of the person(s) performing the labor shall be listed in paragraph 3.
6. The name and current mailing address of each owner (claimant) of the claims shall be listed in paragraph 4. The mailing address shall be the owner's address and not the address of an agent or anyone representing the claimant. Be sure to note if there has been a change of address.
7. Paragraph 5 shall be completed to show the date it was verified that all monuments required by law were properly erected, all notices were posted, and that corners were appropriately designated for all claims listed.
8. An exact legible reproduction or duplicate (other than microfilm or other electronic media) of this affidavit or another type of affidavit of assessment work that you file or will file in the county where each claim is located, must be filed with the BLM on or before December 30 of the calendar year in which the assessment year ends. For mill or tunnel sites, a separate notice of intent to hold must be filed with the BLM on or before December 30. Requirements for filing a notice of intent to hold can be found at 43 CFR 3835.33.
9. A processing fee of \$10 for each claim listed must be remitted to the BLM along with this or any other affidavit of assessment work.

RECEIVED
AUG 10 P 3:13
INDEX, ARIZONA

NOTICES

THE PRIVACY ACT and 43 CFR 2.223(d) require that you be furnished with the following information in connection with the information requested by this form.

AUTHORITY: 30 U.S.C. §28-28d and 43 CFR part 3835 permit collection of the information requested by this form.

PRINCIPAL PURPOSE: The BLM will use the information you provide to document compliance with 43 U.S.C. 1744 and that assessment work has been completed in accordance with 30 U.S.C. § 28-28d and 43 CFR part 3835 in lieu of paying the maintenance fee for the mining claims listed on this form.

ROUTINE USES: The BLM will only disclose this information in accordance with the provisions at 43 CFR 2.231(b) and (c).

EFFECT OF NOT PROVIDING INFORMATION: Disclosure of the requested information is required by 30 U.S.C. § 28-28d and 43 CFR part 3835 for claimants qualified to perform assessment work in lieu of paying the maintenance fee. Failure to submit all the requested information or to complete this form will delay the BLM's processing of the form and may preclude the BLM's acceptance of the assessment work information, which may result in forfeiture of the mining claim(s) by the claimant.

THE PAPERWORK REDUCTION ACT requires us to inform you that:

Use of this form is optional. You must perform assessment if a waiver to pay the maintenance fee has been requested. This form is provided to help you attest that annual assessment work has been completed in lieu of paying the maintenance fee for your claim(s). Submission of the requested information is necessary to obtain or retain a benefit.

You do not have to respond to this or any other Federal agency-sponsored information collection unless it displays a valid OMB control number.

BURDEN HOURS STATEMENT: The estimated public reporting burden for this form is 30 minutes per response, including the time for reviewing instructions, gathering and maintaining data, and completing and reviewing the form. You may submit comments regarding the burden estimate or any other aspect of this form to: U.S. Department of the Interior, Bureau of Land Management (1004-0114), Bureau Information Collection Clearance Officer (WO-630), 1849 C Street, N.W., Room 2134LM, Washington, D.C. 20240.

UNITED STATES
DEPARTMENT OF THE INTERIOR
BUREAU OF LAND MANAGEMENT

FORM APPROVED
OMB NO.: 1004-0114
Expires: January 31, 2020

AFFIDAVIT OF ANNUAL ASSESSMENT WORK

WHEN RECORDED, MAIL DOCUMENT TO:

NAME: WILLIAM A. FERGUSON

ADDRESS: 1943 LONE STAR RD

CITY, STATE, ZIP: SAFFORD, AZ 85546

2017-03876

Page 1 of 6

Requested By: Kristin Ferguson
Wendy John, Graham County Recorder
08-07-2017 02:04 PM Recording Fee \$15.00

FOR COUNTY RECORDER'S USE

No. of Claims 10

x \$10/claim

Total due BLM \$ 100⁰⁰

TO ALL WHOM IT MAY CONCERN:

1. The undersigned certifies that at least \$100 per claim was expended for development, labor and improvements, or equivalent value added, as the annual assessment work for the assessment year ending September 1, 2017 for the following contiguous unpatented mining claim(s), located in the County of GRAHAM, in the State of ARIZONA.

BLM Serial No.	Name of Claim	Tp Rg Sec Mer				County Recordation		Co. Recording Date
		Example: 13N 5E 14 MDM				Book and Page No.		
AMC 69627	SKYVIEW #4	T5S	R06E	14	GSR	188	318	8-7-17
AMC 69628	SKYVIEW #5	T5S	R06E	13-14	GSR	188	319	8-7-17
AMC 69646	SKYVIEW #23	T5S	R06E	14-23	GSR	186	57	8-7-17
AMC 69648	SKYVIEW #25	T5S	R06E	23	GSR	186	53	8-7-17
AMC 69650	SKYVIEW #27	T5S	R06E	23	GSR	186	55	8-7-17
AMC 69652	SKYVIEW #29	T5S	R06E	25	GSR	186	57	8-7-17
AMC 69655	SKYVIEW #32	T5S	R06E	13-14	GSR	186	60	8-7-17
AMC 69656	SKYVIEW #33	T5S	R06E	22	GSR	186	61	8-7-17
AMC 69657	SKYVIEW #34	T5S	R06E	22	GSR	186	62	8-7-17
AMC 69658	SKYVIEW #35	T5S	R06E	22	GSR	186	63	8-7-17

(Continued on page 2)

RECEIVED
 JUN 10 P 3:12
 CLERK, ARIZONA

2. Type of labor and improvements (specify what was done and give the total value for that labor and improvement to show at least \$100 for each claim). If a geological, geochemical, or geophysical survey was performed, as per 30 U.S.C. 28-1, reference the title of the report of survey, give cost and date of the survey and report, and indicate it was filed with the County Recorder:

Description of Work Performed	Value of Work Performed	Date Work Was Performed
PAPER WORK - CLEARED ROADS	500 ⁰⁰	9-30-16
WORKED MONUMENTS - PAINTED POSTS	200 ⁰⁰	10-27-16
WORKED MONUMENTS PAINTED POSTS	200 ⁰⁰	11-12-16
WALKED PERIMETER TO WORK MONUMENTS	200 ⁰⁰	1-14-17
PAINTED MONUMENTS REPAIRED MONUMENTS	200 ⁰⁰	2-15-17
WORKED ON MONUMENTS	200 ⁰⁰	7-3-17

3. Name and mailing address of each person who performed the labor and improvements:

Name (please print)

BILL FERGUSON

RAY ORR

WESTON FERGUSON

GARY L. FERGUSON

WAYNE FERGUSON

Current Mailing Address (please print)

1943 LONE STAR RD SAFFORD AZ 85546

P.O. BOX 611 THATCHER, AZ 85552

1943 LONE STAR RD SAFFORD AZ 85546

1997 LONE STAR RD SAFFORD AZ 85546

9341 S. REDBIRD RD. SAFFORD AZ 85546

4. Name and mailing address of each person who holds and claims the subject mining claim(s) for the valuable minerals contained therein. Be sure to indicate if there is a change of address:

Name (please print)

William FERGUSON

KRISTIN FERGUSON

RAYMOND ORR

KIM ORR

Current Mailing Address (please print)

1943 E LONE STAR Rd SAFFORD AZ 85546

1290 S. Kelson Place SAFFORD AZ 85546

PO BOX 611 THATCHER, AZ 85552

PO BOX 611 THATCHER, AZ 85552

5. The undersigned testifies that on the date of AUGUST 2, 2017, all monuments required by law were erected upon the subject claim(s), and all notices required by law were posted on the subject claim(s) or copies thereof were in place, and at said date, each corner monument bore or contained

RECEIVED
 2017 AUG 10 P
 MINING, ARIZONA

markings sufficient to appropriately designate the corner of the claim to which it pertains and the name of the claim(s).

I hereby certify under penalty of perjury under the laws of the State of ARIZONA that the foregoing statements are true and correct:

William A. Jaeger Date: Aug/2/2017
(Signature of person responsible for above statement)

Title 18 U.S.C. 1001 and 43 U.S.C. 1212 make it a crime for any person knowingly and willfully to make to any department or agency of the United States any false, fictitious or fraudulent statements or representations as to any matter within its jurisdiction.


Notary Block

SUBSCRIBED AND SWORN TO before me, this 2 day of August 2017

By: Tracy Beals
(Signature of Affiant)

Title: Notary Public

My Commission Expires: 3/19/2018



INSTRUCTIONS

1. This is an optional form that may be used to satisfy the requirements for the Bureau of Land Management (BLM) under the provisions of 43 U.S.C. §1744 and 30 U.S.C. §28-28d and the regulations thereunder (43 CFR part 3835). Since local and State laws may vary, you should contact your local and State agencies where the claims are located to ensure all applicable laws and requirements are satisfied.
2. The claimant(s) must fill in the date in paragraph 1 for the applicable assessment year and the county and state where the claims are located.
3. All claim names, BLM serial numbers, legal descriptions, and original county recording information must be listed for the claims pertaining to this assessment notice.
4. The claimant(s) must complete paragraph 2 listing all labor or improvements which was performed on or did benefit the subject mining claims. The value and date of the labor or improvements must also be listed. The total amount of labor or improvements can be listed, but the total expenditure must equal at least \$100 for each claim.
5. The names and current mailing addresses of the person(s) performing the labor shall be listed in paragraph 3.
6. The name and current mailing address of each owner (claimant) of the claims shall be listed in paragraph 4. The mailing address shall be the owner's address and not the address of an agent or anyone representing the claimant. Be sure to note if there has been a change of address.
7. Paragraph 5 shall be completed to show the date it was verified that all monuments required by law were properly erected, all notices were posted, and that corners were appropriately designated for all claims listed.
8. An exact legible reproduction or duplicate (other than microfilm or other electronic media) of this affidavit or another type of affidavit of assessment work that you file or will file in the county where each claim is located, must be filed with the BLM on or before December 30 of the calendar year in which the assessment year ends. For mill or tunnel sites, a separate notice of intent to hold must be filed with the BLM on or before December 30. Requirements for filing a notice of intent to hold can be found at 43 CFR 3835.33.
9. A processing fee of \$10 for each claim listed must be remitted to the BLM along with this or any other affidavit of assessment work.

PHOENIX, ARIZONA
AUG 10 10 3:12 AM
RECEIVED

NOTICES

THE PRIVACY ACT and 43 CFR 2.223(d) require that you be furnished with the following information in connection with the information requested by this form.

AUTHORITY: 30 U.S.C. §28-28d and 43 CFR part 3835 permit collection of the information requested by this form.

PRINCIPAL PURPOSE: The BLM will use the information you provide to document compliance with 43 U.S.C. 1744 and that assessment work has been completed in accordance with 30 U.S.C. § 28-28d and 43 CFR part 3835 in lieu of paying the maintenance fee for the mining claims listed on this form.

ROUTINE USES: The BLM will only disclose this information in accordance with the provisions at 43 CFR 2.231(b) and (c).

EFFECT OF NOT PROVIDING INFORMATION: Disclosure of the requested information is required by 30 U.S.C. § 28-28d and 43 CFR part 3835 for claimants qualified to perform assessment work in lieu of paying the maintenance fee. Failure to submit all the requested information or to complete this form will delay the BLM's processing of the form and may preclude the BLM's acceptance of the assessment work information, which may result in forfeiture of the mining claim(s) by the claimant.

THE PAPERWORK REDUCTION ACT requires us to inform you that:

Use of this form is optional. You must perform assessment if a waiver to pay the maintenance fee has been requested. This form is provided to help you attest that annual assessment work has been completed in lieu of paying the maintenance fee for your claim(s). Submission of the requested information is necessary to obtain or retain a benefit.

You do not have to respond to this or any other Federal agency-sponsored information collection unless it displays a valid OMB control number.

BURDEN HOURS STATEMENT: The estimated public reporting burden for this form is 30 minutes per response, including the time for reviewing instructions, gathering and maintaining data, and completing and reviewing the form. You may submit comments regarding the burden estimate or any other aspect of this form to: U.S. Department of the Interior, Bureau of Land Management (1004-0114), Bureau Information Collection Clearance Officer (WO-630), 1849 C Street, N.W., Room 2134LM, Washington, D.C. 20240.

UNITED STATES
DEPARTMENT OF THE INTERIOR
BUREAU OF LAND MANAGEMENT

FORM APPROVED
OMB NO.: 1004-0114
Expires: January 31, 2020

AFFIDAVIT OF ANNUAL ASSESSMENT WORK

WHEN RECORDED, MAIL DOCUMENT TO:

NAME: GARY L. FERGUSON

ADDRESS: 1997 LONE STAR RD

CITY, STATE, ZIP: SAFFORD, AZ 85546

2017-03798

Page 1 of 6

Requested By: Gary Ferguson

Wendy John, Graham County Recorder

08-01-2017 03:32 PM Recording Fee \$16.00

FOR COUNTY RECORDER'S USE

No. of Claims 10

x \$10/claim

Total due BLM \$ 100⁰⁰

TO ALL WHOM IT MAY CONCERN:

1. The undersigned certifies that at least \$100 per claim was expended for development, labor and improvements, or equivalent value added, as the annual assessment work for the assessment year ending September 1, 2016 for the following contiguous unpatented mining claim(s), located in the County of GRAHAM, in the State of ARIZONA.

BLM Serial No.	Name of Claim	Tp	Rg	Sec	Mer	County Recordation Book and Page No.	Co. Recording Date
AMC 69624	SKYVIEW #1	T5S	R6E	23-14	GSR	186 315	8-2-17
AMC 69645	SKYVIEW #22	T5S	R6E	23	GSR	186 50	8-2-17
AMC 69647	SKYVIEW #24	T5S	R6E	23	GSR	186 52	8-2-17
AMC 69649	SKYVIEW #26	T5S	R6E	23	GSR	186 54	8-2-17
AMC 69657	SKYVIEW #28	T5S	R6E	23	GSR	186 56	8-2-17
AMC 69653	SKYVIEW #30	T5S	R6E	23	GSR	186 58	8-2-17
AMC 69654	SKYVIEW #31	T5S	R6E	23	GSR	186 59	8-2-17
AMC 69659	SKYVIEW #36	T5S	R6E	23-14	GSR	186 64	8-2-17
AMC 69660	SKYVIEW #37	T5S	R6E	23-14	GSR	186 65	8-2-17
AMC 69661	SKYVIEW #38	T5S	R6E	23-14	GSR	186 67	8-2-17

(Continued on page 2)

RECEIVED
 AUG 10 P 3:11
 2017
 COUNTY RECORDER
 GRAHAM COUNTY
 ARIZONA

2. Type of labor and improvements (specify what was done and give the total value for that labor and improvement to show at least \$100 for each claim). If a geological, geochemical, or geophysical survey was performed, as per 30 U.S.C. 28-1, reference the title of the report of survey, give cost and date of the survey and report, and indicate it was filed with the County Recorder:

Description of Work Performed	Value of Work Performed	Date Work Was Performed
CLEARED ROADWAY - PUT NEW PAPER OUT	200 ⁰⁰	9-30-16
REPAIRED MONUMENTS - WALKED PERIMETER	200 ⁰⁰	10-27-16
WORKED ON ROADWAY	200 ⁰⁰	11-12-16
WORKED ON ROAD - CLEARED TREES	200 ⁰⁰	2-18-17
WORKED ON MONUMENTS - PAINTED POSTS	225 ⁰⁰	4-8-17
PAINT POSTS - WORKED ON MONUMENTS	800 ⁰⁰	6-3-17

3. Name and mailing address of each person who performed the labor and improvements:

<p>Name (please print)</p> <p><u>GARY L. FERGUSON</u></p> <p><u>BILL FERGUSON</u></p> <p><u>WAYNE FERGUSON</u></p> <p><u>RAY ORR</u></p>	<p>Current Mailing Address (please print)</p> <p><u>1997 LONE STAR RD SAFFORD AZ 85546</u></p> <p><u>1943 LONE STAR RD SAFFORD AZ 85546</u></p> <p><u>9341 S. REDBIRD RD SAFFORD, AZ 85546</u></p> <p><u>P.O. BOX 611 TWINNER AZ 85551</u></p>
--	--

4. Name and mailing address of each person who holds and claims the subject mining claim(s) for the valuable minerals contained therein. Be sure to indicate if there is a change of address:

<p>Name (please print)</p> <p><u>GARY L. FERGUSON</u></p> <p>_____</p> <p>_____</p> <p>_____</p> <p>_____</p> <p>_____</p>	<p>Current Mailing Address (please print)</p> <p><u>1997 LONE STAR RD SAFFORD AZ 85546</u></p> <p>_____</p> <p>_____</p> <p>_____</p> <p>_____</p> <p>_____</p>
--	---

JUN 10 10 31 AM '11
 PHOENIX, ARIZONA

5. The undersigned testifies that on the date of AUGUST 1, 2017, all monuments required by law were erected upon the subject claim(s), and all notices required by law were posted on the subject claim(s) or copies thereof were in place, and at said date, each corner monument bore or contained

markings sufficient to appropriately designate the corner of the claim to which it pertains and the name of the claim(s).

I hereby certify under penalty of perjury under the laws of the State of ARIZONA that the foregoing statements are true and correct:

Gary L. Ferguson Date: 8-1-17
(Signature of person responsible for above statement)

Title 18 U.S.C. 1001 and 43 U.S.C. 1212 make it a crime for any person knowingly and willfully to make to any department or agency of the United States any false, fictitious or fraudulent statements or representations as to any matter within its jurisdiction.


Notary Block

SUBSCRIBED AND SWORN TO before me, this 01 day of August 20 17

By: Joann Andrews
(Signature of Affiant)

Title: Clerk II

My Commission Expires: 08-18-2018



INSTRUCTIONS

1. This is an optional form that may be used to satisfy the requirements for the Bureau of Land Management (BLM) under the provisions of 43 U.S.C. §1744 and 30 U.S.C. §28-28d and the regulations thereunder (43 CFR part 3835). Since local and State laws may vary, you should contact your local and State agencies where the claims are located to ensure all applicable laws and requirements are satisfied.
2. The claimant(s) must fill in the date in paragraph 1 for the applicable assessment year and the county and state where the claims are located.
3. All claim names, BLM serial numbers, legal descriptions, and original county recording information must be listed for the claims pertaining to this assessment notice.
4. The claimant(s) must complete paragraph 2 listing all labor or improvements which was performed on or did benefit the subject mining claims. The value and date of the labor or improvements must also be listed. The total amount of labor or improvements can be listed, but the total expenditure must equal at least \$100 for each claim.
5. The names and current mailing addresses of the person(s) performing the labor shall be listed in paragraph 3.
6. The name and current mailing address of each owner (claimant) of the claims shall be listed in paragraph 4. The mailing address shall be the owner's address and not the address of an agent or anyone representing the claimant. Be sure to note if there has been a change of address.
7. Paragraph 5 shall be completed to show the date it was verified that all monuments required by law were properly erected, all notices were posted, and that corners were appropriately designated for all claims listed.
8. An exact legible reproduction or duplicate (other than microfilm or other electronic media) of this affidavit or another type of affidavit of assessment work that you file or will file in the county where each claim is located, must be filed with the BLM on or before December 30 of the calendar year in which the assessment year ends. For mill or tunnel sites, a separate notice of intent to hold must be filed with the BLM on or before December 30. Requirements for filing a notice of intent to hold can be found at 43 CFR 3835.33.
9. A processing fee of \$10 for each claim listed must be remitted to the BLM along with this or any other affidavit of assessment work.

RECEIVED
AUG 10 P 3:11
GLENDALE, ARIZONA

NOTICES

THE PRIVACY ACT and 43 CFR 2.223(d) require that you be furnished with the following information in connection with the information requested by this form.

AUTHORITY: 30 U.S.C. §28-28d and 43 CFR part 3835 permit collection of the information requested by this form.

PRINCIPAL PURPOSE: The BLM will use the information you provide to document compliance with 43 U.S.C. 1744 and that assessment work has been completed in accordance with 30 U.S.C. § 28-28d and 43 CFR part 3835 in lieu of paying the maintenance fee for the mining claims listed on this form.

ROUTINE USES: The BLM will only disclose this information in accordance with the provisions at 43 CFR 2.231(b) and (c).

EFFECT OF NOT PROVIDING INFORMATION: Disclosure of the requested information is required by 30 U.S.C. § 28-28d and 43 CFR part 3835 for claimants qualified to perform assessment work in lieu of paying the maintenance fee. Failure to submit all the requested information or to complete this form will delay the BLM's processing of the form and may preclude the BLM's acceptance of the assessment work information, which may result in forfeiture of the mining claim(s) by the claimant.

THE PAPERWORK REDUCTION ACT requires us to inform you that:

Use of this form is optional. You must perform assessment if a waiver to pay the maintenance fee has been requested. This form is provided to help you attest that annual assessment work has been completed in lieu of paying the maintenance fee for your claim(s). Submission of the requested information is necessary to obtain or retain a benefit.

You do not have to respond to this or any other Federal agency-sponsored information collection unless it displays a valid OMB control number.

BURDEN HOURS STATEMENT: The estimated public reporting burden for this form is 30 minutes per response, including the time for reviewing instructions, gathering and maintaining data, and completing and reviewing the form. You may submit comments regarding the burden estimate or any other aspect of this form to: U.S. Department of the Interior, Bureau of Land Management (1004-0114), Bureau Information Collection Clearance Officer (WO-630), 1849 C Street, N.W., Room 2134LM, Washington, D.C. 20240.

OF THE RETURN ADDRESS, FOLD AT DOTTED LINE
CERTIFIED MAIL®

GARY FERGUSON
1997 LONE STAR RD.
SAFFORD, AZ 85546



7014 2120 0004 7085 3334



1013



85004

U.S. POSTAGE
PAID
SAFFORD, AZ
85546
AUG 07 17
AMOUNT
\$6.80
R2304N116868-04

RECEIVED
BLM AZ STATE OFFICE

2017 AUG 10 P 3:11

PHOENIX, ARIZONA

UNITED STATES DEPT. OF INTERIOR
BUREAU OF LAND MANAGEMENT
ARIZONA STATE OFFICE
ONE NORTH CENTRAL AVE SUITE 800
PHOENIX, ARIZONA 85004-4427

8500434427 0041



**United States Department of the Interior
Bureau of Land Management
DIV OF LANDS, MINRLS & ENERGY
ONE N CENTRAL AVE
PHOENIX, AZ 85004 -4427
Phone: 602-417-9200**

Receipt

No: 3933424

Transaction #: 4043016	
Date of Transaction: 08/11/2017	
CUSTOMER:	
GARY L FERGUSON 1997 E LONE STAR RD SAFFORD, AZ 85546-9338 US	

LINE #	QTY	DESCRIPTION	REMARKS	UNIT PRICE	TOTAL
1	1.00	LOCATABLE MINERALS / MINING CLAIMS- NOT NEW-UNADJUD, ONE AUTH NO. ONLY / MINING CLAIM MONEY RECEIVED CASES: AMC69624/\$300.00	POL 2017/30 WAV	- n/a -	300.00
TOTAL:					\$300.00

PAYMENT INFORMATION			
1	AMOUNT:	300.00	POSTMARKED: 08/07/2017
	TYPE:	CHECK	RECEIVED: 08/10/2017
	CHECK NO:	9192823443	
	NAME:	FERGUSON, GARY L 1997 E LONE STAR RD SAFFORD AZ 85546-9338 US	

REMARKS

This receipt was generated by the automated BLM Collections and Billing System and is a paper representation of a portion of the official electronic record contained therein.

UNITED STATES
DEPARTMENT OF THE INTERIOR
BUREAU OF LAND MANAGEMENT

MAINTENANCE FEE WAIVER CERTIFICATION

FORM APPROVED
OMB NO. 1004-0114
Expires: January 31, 2020

SEE INSTRUCTIONS ON PAGE 2

177

Amc 69530

[Handwritten signature]

- This small miner waiver is filed for the assessment year beginning on September 1, ~~2016~~²⁰¹⁷ and ending on September 1, ~~2017~~²⁰¹⁸
- The undersigned and all related parties owned ten or fewer mining claims, mill, or tunnel sites located and maintained on Federal lands in the United States of America on September 1, 2017
- The undersigned have performed the assessment work required by law for each mining claim listed prior to filing this waiver and understand that by filing this form, the undersigned must file an affidavit of assessment work with the Bureau of Land Management (BLM) by the December 30th following the filing of this waiver.
- The undersigned understand that if the assessment work obligation has not yet come due under 30 U.S.C. 28 (for those claims in their first assessment year only), a notice of intent to hold reciting this condition must be recorded by the December 30th following the filing of this waiver.
- The undersigned understand that mill and tunnel sites may also be listed on this waiver and be waived from payment of the maintenance fee, and that a notice of intent to hold for these sites is required to be filed with the BLM by the December 30th following the filing of this waiver.
- The undersigned understand and acknowledge that pursuant to 43 U.S.C. 1212 and 18 U.S.C. 1001, the filing or recording of a false, fictitious, or fraudulent document with the BLM may result in a fine of up to \$250,000, a prison term not to exceed five years, or both.
- The mining claims, mill or tunnel sites for which this waiver from payment of the maintenance fees is requested are:

CLAIM OR SITE NAME	BLM RECORDATION SERIAL NUMBER
1. SKYVIEW #1	AMC 696 24
2. SKYVIEW #22	AMC 696 45
3. SKYVIEW #24	AMC 696 47
4. SKYVIEW #26	AMC 696 49
5. SKYVIEW #28	AMC 696 51
6. SKYVIEW #30	AMC 696 53
7. SKYVIEW #31	AMC 696 54
8. SKYVIEW #36	AMC 696 59
9. SKYVIEW #37	AMC 696 60
10. SKYVIEW #38	AMC 696 61

The owner(s) (claimants) of the above mining claims and sites are:

GARY L. FERGUSON
(Owner's Name - Please Print)

[Handwritten Signature]
(Owner's Signature)

1997 LONE STAR RD
(Owner's Mailing Address)

SAFFORD AZ. 85346
(City) (State) (Zip Code)

(Owner's Name - Please Print)

(Owner's Signature)

(Owner's Mailing Address)

(City) (State) (Zip Code)

(Owner's Name - Please Print)

(Owner's Signature)

(Owner's Mailing Address)

(City) (State) (Zip Code)

(Owner's Name - Please Print)

(Owner's Signature)

(Owner's Mailing Address)

(City) (State) (Zip Code)

(Continued on page 2)

483
ENTERED
SEP 06 2017

BY: *[Handwritten Signature]*

RECEIVED
BLM AZ STATE OFFICE
2017 AUG 10 P 3:12
PHOENIX, ARIZONA

[Handwritten initials]

(Owner's Name - Please Print)	(Owner's Signature)		
(Owner's Mailing Address)	(City)	(State)	(Zip Code)
(Owner's Name - Please Print)	(Owner's Signature)		
(Owner's Mailing Address)	(City)	(State)	(Zip Code)
(Owner's Name - Please Print)	(Owner's Signature)		
(Owner's Mailing Address)	(City)	(State)	(Zip Code)
(Owner's Name - Please Print)	(Owner's Signature)		
(Owner's Mailing Address)	(City)	(State)	(Zip Code)

18 U.S.C. 1001 and 43 U.S.C. 1212 make it a crime for any person knowingly and willfully to make to any department or agency of the United States any false, fictitious or fraudulent statements or representations as to any matter within its jurisdiction.

INSTRUCTIONS

1. This certification is made under the provisions of 43 U.S.C. § 1744 and 30 U.S.C. §28-28k and the regulations thereunder (43 CFR Part 3830).
2. The claimant(s) must fill in the dates in paragraph 1 for the beginning and ending of the assessment year for which this waiver is sought.
3. The claimant(s) must fill in the date in paragraph 2 for the beginning of the assessment year for which this waiver is sought.
4. All claim and site names and BLM serial numbers must be listed for the mining claims, mill sites, and tunnel sites for which the waiver is sought.
5. All owners of the mining claims, mill sites, and tunnel sites and their addresses must be given.
6. This waiver form must be signed by all the claimants or their designated agent, in original form. If an agent is designated, a notarized designation of agent, signed by all of the claimants with proper address given, must be submitted with this waiver.
7. This form must be filed no later than September 1st for the upcoming assessment year in the BLM State Office where the mining claims or sites are recorded, or the waiver cannot be granted by the BLM. (Example: To obtain a waiver for the assessment year 2012, which begins on September 1, 2011, you must qualify for and file for a waiver no later than September 1, 2011, in the proper BLM State Office.)
8. For all mining claims which require assessment work, you must record an affidavit of labor on or before the December 30th immediately following the filing of this waiver. For all other mining claims or sites waived, you must record a notice of intent to hold on or before the December 30th immediately following the filing of this waiver.
9. Mill and tunnel sites may also be listed on this waiver and be waived from payment of the maintenance fee. A notice of intent to hold for these sites is required to be filed by the December 30th following the filing of this waiver.

MAY 16 2011

RECEIVED
 BLM AZ STATE OFFICE
 PHOENIX, ARIZONA
 2011 AUG 10 3:12 PM

FOR OFFICIAL USE ONLY

AMC 69530

176

JMC

Form 3830-2
(January 2017)

UNITED STATES
DEPARTMENT OF THE INTERIOR
BUREAU OF LAND MANAGEMENT

MAINTENANCE FEE WAIVER CERTIFICATION

FORM APPROVED
OMB NO. 1004-0114
Expires: January 31, 2020

SEE INSTRUCTIONS ON PAGE 2

- This small miner waiver is filed for the assessment year beginning on September 1, ~~2016~~²⁰¹⁷ and ending on September 1, ~~2017~~²⁰¹⁸.
- The undersigned and all related parties owned ten or fewer mining claims, mill, or tunnel sites located and maintained on Federal lands in the United States of America on September 1, ~~2017~~²⁰¹⁷.
- The undersigned have performed the assessment work required by law for each mining claim listed prior to filing this waiver and understand that by filing this form, the undersigned must file an affidavit of assessment work with the Bureau of Land Management (BLM) by the December 30th following the filing of this waiver.
- The undersigned understand that if the assessment work obligation has not yet come due under 30 U.S.C. 28 (for those claims in their first assessment year only), a notice of intent to hold reciting this condition must be recorded by the December 30th following the filing of this waiver.
- The undersigned understand that mill and tunnel sites may also be listed on this waiver and be waived from payment of the maintenance fee, and that a notice of intent to hold for these sites is required to be filed with the BLM by the December 30th following the filing of this waiver.
- The undersigned understand and acknowledge that pursuant to 43 U.S.C. 1212 and 18 U.S.C. 1001, the filing or recording of a false, fictitious, or fraudulent document with the BLM may result in a fine of up to \$250,000, a prison term not to exceed five years, or both.
- The mining claims, mill or tunnel sites for which this waiver from payment of the maintenance fees is requested are:

CLAIM OR SITE NAME	BLM RECORDATION SERIAL NUMBER
1. SKYVIEW #4	AMC 69627
2. SKYVIEW #5	AMC 69628
3. SKYVIEW #23	AMC 69646
4. SKYVIEW #25	AMC 69648
5. SKYVIEW #29	AMC 69650
6. SKYVIEW #29	AMC 69652
7. SKYVIEW #32	AMC 69655
8. SKYVIEW #33	AMC 69656
9. SKYVIEW #34	AMC 69657
10. SKYVIEW #35	AMC 69658

The owner(s) (claimants) of the above mining claims and sites are:

William A FERGUSON
 (Owner's Name - Please Print)
 1943 E LOWE STAR Rd
 (Owner's Mailing Address)

William A Ferguson
 (Owner's Signature)
 Safford AZ 85546
 (City) (State) (Zip Code)

ADDRESSES APPEAR ON
 Kristin E Ferguson
 (Owner's Name - Please Print)
 1290 S. Kelson Place
 (Owner's Mailing Address)

K Ferguson
 (Owner's Signature)
 Safford AZ 85546
 (City) (State) (Zip Code)

RAYMOND ORR
 (Owner's Name - Please Print)
 PO Box 611
 (Owner's Mailing Address)

Raymond Orr
 (Owner's Signature)
 THATCHER AZ 85552
 (City) (State) (Zip Code)

KIM ORR
 (Owner's Name - Please Print)
 PO Box 611
 (Owner's Mailing Address)

Kim Orr
 (Owner's Signature)
 THATCHER AZ 85552
 (City) (State) (Zip Code)

(Continued on page 2)

ENTERED
 SEP 06 2017
 BY: JMC

RECEIVED
 BLM ASST. DIR. OFFICE
 PHOENIX, ARIZONA
 AUG 10 2017

NW

(Owner's Name - Please Print)	(Owner's Signature)		
(Owner's Mailing Address)	(City)	(State)	(Zip Code)
(Owner's Name - Please Print)	(Owner's Signature)		
(Owner's Mailing Address)	(City)	(State)	(Zip Code)
(Owner's Name - Please Print)	(Owner's Signature)		
(Owner's Mailing Address)	(City)	(State)	(Zip Code)
(Owner's Name - Please Print)	(Owner's Signature)		
(Owner's Mailing Address)	(City)	(State)	(Zip Code)

18 U.S.C. 1001 and 43 U.S.C. 1212 make it a crime for any person knowingly and willfully to make to any department or agency of the United States any false, fictitious or fraudulent statements or representations as to any matter within its jurisdiction.

INSTRUCTIONS

1. This certification is made under the provisions of 43 U.S.C. § 1744 and 30 U.S.C. §28-28k and the regulations thereunder (43 CFR Part 3830).
2. The claimant(s) must fill in the dates in paragraph 1 for the beginning and ending of the assessment year for which this waiver is sought.
3. The claimant(s) must fill in the date in paragraph 2 for the beginning of the assessment year for which this waiver is sought.
4. All claim and site names and BLM serial numbers must be listed for the mining claims, mill sites, and tunnel sites for which the waiver is sought.
5. All owners of the mining claims, mill sites, and tunnel sites and their addresses must be given.
6. This waiver form must be signed by all the claimants or their designated agent, in original form. If an agent is designated, a notarized designation of agent, signed by all of the claimants with proper address given, must be submitted with this waiver.
7. This form must be filed no later than September 1st for the upcoming assessment year in the BLM State Office where the mining claims or sites are recorded, or the waiver cannot be granted by the BLM. (Example: To obtain a waiver for the assessment year 2012, which begins on September 1, 2011, you must qualify for and file for a waiver no later than September 1, 2011, in the proper BLM State Office.)
8. For all mining claims which require assessment work, you must record an affidavit of labor on or before the December 30th immediately following the filing of this waiver. For all other mining claims or sites waived, you must record a notice of intent to hold on or before the December 30th immediately following the filing of this waiver.
9. Mill and tunnel sites may also be listed on this waiver and be waived from payment of the maintenance fee. A notice of intent to hold for these sites is required to be filed by the December 30th following the filing of this waiver.

FOR OFFICIAL USE ONLY

RECEIVED
BLM AZ STATE OFFICE

PHOENIX, ARIZONA
2011 AUG 10 P 3:12

AMC 69530

175

4mc

UNITED STATES DEPARTMENT OF THE INTERIOR BUREAU OF LAND MANAGEMENT

MAINTENANCE FEE WAIVER CERTIFICATION

FORM APPROVED OMB NO. 1004-0114 Expires: January 31, 2020

SEE INSTRUCTIONS ON PAGE 2

- 1. This small miner waiver is filed for the assessment year beginning on September 1, 2017 and ending on September 1, 2018... 2. The undersigned and all related parties owned ten or fewer mining claims... 3. The undersigned have performed the assessment work required by law... 4. The undersigned understand that if the assessment work obligation has not yet come due... 5. The undersigned understand that mill and tunnel sites may also be listed on this waiver... 6. The undersigned understand and acknowledge that pursuant to 43 U.S.C. 1212 and 18 U.S.C. 1001... 7. The mining claims, mill or tunnel sites for which this waiver from payment of the maintenance fees is requested are:

Table with 2 columns: CLAIM OR SITE NAME and BLM RECORDATION SERIAL NUMBER. Rows include SKYVIEW #2 through #16 with corresponding AMC numbers (e.g., 69625, 69626, etc.).

The owner(s) (claimants) of the above mining claims and sites are:

Terri Ferguson (Owner's Name - Please Print) 5321 W Granada Road (Owner's Mailing Address)

Jeri Ferguson (Owner's Signature) PHX AZ 85035 (City) (State) (Zip Code)

ADDRESS NOTIFIED

Sara Ferguson (Owner's Name - Please Print) 721 E Maddison St (Owner's Mailing Address)

Sara Ferguson (Owner's Signature) Santan Valley AZ 85140 (City) (State) (Zip Code)

WAYNE FERGUSON (Owner's Name - Please Print) 9341 S REDBIRD RD (Owner's Mailing Address)

(Owner's Signature) SAFFORD AZ 85546 (City) (State) (Zip Code)

(Owner's Name - Please Print) (Owner's Mailing Address)

(Owner's Signature) (City) (State) (Zip Code)

(Continued on page 2)

ENTERED SEP 06 2017 BY: [Signature]

RECEIVED PHOENIX, ARIZONA 2017 AUG 10 P 3:13

[Handwritten initials]

(Owner's Name - Please Print)	(Owner's Signature)		
(Owner's Mailing Address)	(City)	(State)	(Zip Code)
(Owner's Name - Please Print)	(Owner's Signature)		
(Owner's Mailing Address)	(City)	(State)	(Zip Code)
(Owner's Name - Please Print)	(Owner's Signature)		
(Owner's Mailing Address)	(City)	(State)	(Zip Code)
(Owner's Name - Please Print)	(Owner's Signature)		
(Owner's Mailing Address)	(City)	(State)	(Zip Code)

18 U.S.C. 1001 and 43 U.S.C. 1212 make it a crime for any person knowingly and willfully to make to any department or agency of the United States any false, fictitious or fraudulent statements or representations as to any matter within its jurisdiction.

INSTRUCTIONS

1. This certification is made under the provisions of 43 U.S.C. § 1744 and 30 U.S.C. §28-28k and the regulations thereunder (43 CFR Part 3830).
2. The claimant(s) must fill in the dates in paragraph 1 for the beginning and ending of the assessment year for which this waiver is sought.
3. The claimant(s) must fill in the date in paragraph 2 for the beginning of the assessment year for which this waiver is sought.
4. All claim and site names and BLM serial numbers must be listed for the mining claims, mill sites, and tunnel sites for which the waiver is sought.
5. All owners of the mining claims, mill sites, and tunnel sites and their addresses must be given.
6. This waiver form must be signed by all the claimants or their designated agent, in original form. If an agent is designated, a notarized designation of agent, signed by all of the claimants with proper address given, must be submitted with this waiver.
7. This form must be filed no later than September 1st for the upcoming assessment year in the BLM State Office where the mining claims or sites are recorded, or the waiver cannot be granted by the BLM. (Example: To obtain a waiver for the assessment year 2012, which begins on September 1, 2011, you must qualify for and file for a waiver no later than September 1, 2011, in the proper BLM State Office.)
8. For all mining claims which require assessment work, you must record an affidavit of labor on or before the December 30th immediately following the filing of this waiver. For all other mining claims or sites waived, you must record a notice of intent to hold on or before the December 30th immediately following the filing of this waiver.
9. Mill and tunnel sites may also be listed on this waiver and be waived from payment of the maintenance fee. A notice of intent to hold for these sites is required to be filed by the December 30th following the filing of this waiver.

RECEIVED
 BLM ARIZONA STATE OFFICE
 2011 AUG 30 P 3:13
 PHOENIX, ARIZONA
 FOR OFFICIAL USE ONLY

5-17-17

BUREAU OF LAND MANAGEMENT
ONE NORTH CENTRAL AVE SUITE 800
PHOENIX, AZ 85004-4427
ATTEN: RUANN MYERS


RECEIVED
BLM AZ STATE OFFICE
2017 MAY 19 A 6:49
PHOENIX, ARIZONA

AS PER OUR CONVERSATION ON
5-17-17 I AM ENCLOSING A COPY
OF THE MINING CLAIMS MY WIFE,
PEGGY AND I SHARE.

SHE PASSED AWAY MARCH 31, 2017
I AM ENCLOSING A COPY OF HER
DEATH CERTIFICATE.

PLEASE REMOVE HER NAME
FROM THE CLAIM OWNERSHIP.

Gary L. Ferguson GARY L. FERGUSON
1994 LONE STAR RD
SAFFORD, AZ
85546



PLEASE SEND COPIES
OF AFFIDAVIT OF LABOR
AND MAINTENANCE FEE
WAIVER.

ENTERED
MAY 22 2017
BY: *JM*

SUBSCRIBED AND SWORN TO BEFORE ME
THIS 17th DAY OF May, 2017
BY *Gary L. Ferguson*
Jayme D. Gauthier
NOTARY PUBLIC

UNITED STATES
DEPARTMENT OF THE INTERIOR
BUREAU OF LAND MANAGEMENT
MAINTENANCE FEE WAIVER CERTIFICATION

FORM APPROVED
OMB NO. 1004-0114
Expires: October 31, 2016

SEE INSTRUCTIONS ON PAGE 2

- This small miner waiver is filed for the assessment year beginning on September 1, 2015 and ending on September 1, 2016
- The undersigned and all related parties owned ten or fewer mining claims, mill, or tunnel sites located and maintained on Federal lands in the United States of America on September 1, 2016.
- The undersigned have performed the assessment work required by law for each mining claim listed prior to filing this waiver and understand that by filing this form, the undersigned must file an affidavit of assessment work with the Bureau of Land Management (BLM) by the December 30th following the filing of this waiver.
- The undersigned understand that if the assessment work obligation has not yet come due under 30 U.S.C. 28 (for those claims in their first assessment year only), a notice of intent to hold reciting this condition must be recorded by the December 30th following the filing of this waiver.
- The undersigned understand that mill and tunnel sites may also be listed on this waiver and be waived from payment of the maintenance fee, and that a notice of intent to hold for these sites is required to be filed with the BLM by the December 30th following the filing of this waiver.
- The undersigned understand and acknowledge that pursuant to 43 U.S.C. 1212 and 18 U.S.C. 1001, the filing or recording of a false, fictitious, or fraudulent document with the BLM may result in a fine of up to \$250,000, a prison term not to exceed five years, or both.
- The mining claims, mill or tunnel sites for which this waiver from payment of the maintenance fees is requested are:

CLAIM OR SITE NAME	BLM RECORDATION SERIAL NUMBER
1. SKYVIEW #1	AMC 69624
2. SKYVIEW #22	AMC 69645
3. SKYVIEW #24	AMC 69647
4. SKYVIEW #26	AMC 69649
5. SKYVIEW #28	AMC 69651
6. SKYVIEW #30	AMC 69653
7. SKYVIEW #31	AMC 69654
8. SKYVIEW #36	AMC 69659
9. SKYVIEW #37	AMC 69660
10. SKYVIEW #38	AMC 69661

The owner(s) (claimants) of the above mining claims and sites are:

<p><u>GARY L. FERGUSON</u> (Owner's Name - Please Print)</p> <p><u>1997 LONE STAR RD</u> (Owner's Mailing Address)</p>	<p><u>Gary L. Ferguson</u> (Owner's Signature)</p> <p><u>SAFFORD</u> <u>AZ</u> <u>85546</u> (City) (State) (Zip Code)</p>
<p><u>PEGGY FERGUSON</u> (Owner's Name - Please Print)</p> <p><u>1997 LONE STAR RD</u> (Owner's Mailing Address)</p>	<p><u>Peggy Ferguson</u> (Owner's Signature)</p> <p><u>SAFFORD</u> <u>AZ</u> <u>85546</u> (City) (State) (Zip Code)</p>
<p>_____ (Owner's Name - Please Print)</p> <p>_____ (Owner's Mailing Address)</p>	<p>_____ (Owner's Signature)</p> <p>_____ (City) (State) (Zip Code)</p>
<p>_____ (Owner's Name - Please Print)</p> <p>_____ (Owner's Mailing Address)</p>	<p>_____ (Owner's Signature)</p> <p>_____ (City) (State) (Zip Code)</p>

RECEIVED
 2017 MAR 19 A 6:50
 BLM ALEXANDRIA, ARIZONA

STATE OF ARIZONA

CERTIFICATION OF VITAL RECORD

STATE OF ARIZONA DEPARTMENT OF HEALTH SERVICES - OFFICE OF VITAL RECORDS CERTIFICATE OF DEATH

State File NO. 102- 2017-014408

1. DECEDENT'S LEGAL NAME (FIRST, MIDDLE, LAST) PEGGY JEAN FERGUSON		2. AKA'S (IF ANY)		3. DATE OF DEATH 03/31/2017	
4. SEX FEMALE	5. SOCIAL SECURITY NUMBER:	6. DATE OF BIRTH 05/13/1934	7. AGE 82	8. UNDER 1 YEAR 8. MONTHS 9. DAYS 10. HOURS 11. MINUTES	
12. PLACE OF DEATH - HOSPITAL: <input type="checkbox"/> INPATIENT <input type="checkbox"/> E.R./OUTPATIENT <input type="checkbox"/> DEAD ON ARRIVAL		13. PLACE OF DEATH - OTHER THAN HOSPITAL: <input type="checkbox"/> NURSING HOME OR LONG TERM CARE FACILITY <input checked="" type="checkbox"/> RESIDENCE <input type="checkbox"/> HOSPICE FACILITY <input type="checkbox"/> OTHER			
14. FACILITY NAME (OR STREET ADDRESS IF NOT A FACILITY): 1997 E LONE STAR RD			15. CITY, TOWN & ZIP CODE OR LOCATION OF DEATH: SAFFORD 85546		16. COUNTY OF DEATH: GRAHAM
17. BIRTHPLACE (CITY AND STATE OR FOREIGN COUNTRY) WYNNEWOOD, OKLAHOMA		18. MARITAL STATUS AT TIME OF DEATH: MARRIED		19. NAME OF SURVIVING SPOUSE (MAIDEN NAME IF WIFE) GARY LEROY FERGUSON	
20. DECEDENT'S USUAL RESIDENCE STREET ADDRESS: 1997 E LONE STAR RD		21. CITY AND COUNTY: SAFFORD, GRAHAM		22. STATE ARIZONA	23. ZIP CODE 85546
25. WAS DECEDENT OF HISPANIC ORIGIN? <input checked="" type="checkbox"/> NO, NOT SPANISH, HISPANIC OR LATINO <input type="checkbox"/> YES, MEXICAN, MEXICAN AMERICAN, CHICANO <input type="checkbox"/> YES, PUERTO RICAN <input type="checkbox"/> YES, CUBAN <input type="checkbox"/> YES, OTHER (SPECIFY) <input type="checkbox"/> UNKNOWN		26. DECEDENT'S RACE(S): <input checked="" type="checkbox"/> WHITE <input type="checkbox"/> BLACK, AFRICAN AMERICAN <input type="checkbox"/> NATIVE HAWAIIAN <input type="checkbox"/> ASIAN INDIAN <input type="checkbox"/> CHINESE <input type="checkbox"/> FILIPINO <input type="checkbox"/> JAPANESE <input type="checkbox"/> GUAMANIAN OR CHAMORRO <input type="checkbox"/> KOREAN <input type="checkbox"/> VIETNAMESE <input type="checkbox"/> SAMOAN <input type="checkbox"/> AMERICAN INDIAN OR ALASKA NATIVE		27. IF AMERICAN INDIAN OR ALASKA NATIVE, SPECIFY UP TO 4 TRIBES, PRIMARY OR ENROLLED TRIBE: ADDITIONAL TRIBE: ADDITIONAL TRIBE: ADDITIONAL TRIBE:	
28. OCCUPATION: OFFICE MANAGER		29. FATHER'S NAME (FIRST, MIDDLE, LAST) JOHN ELLIS CHISM		30. MOTHER'S NAME (FIRST, MIDDLE, & LAST NAME PRIOR TO FIRST MARRIAGE) ALICE MAY COPELAND	
31. INFORMANT'S NAME GARY LEROY FERGUSON		32. RELATIONSHIP SPOUSE	33. INFORMANT'S MAILING ADDRESS: 1997 E LONE STAR RD, SAFFORD, ARIZONA 85546		
34. NAME AND ADDRESS OF FUNERAL FACILITY: MCDOUGAL'S CALDWELL FUNERAL CHAPEL 112 EAST MAIN STREET, SAFFORD, AZ			35. FUNERAL DIRECTOR: JASON MCDOUGAL, FUNERAL DIRECTOR		36. LICENSE NUMBER: 1278
37. METHOD(S) OF DISPOSITION: BURIAL		38. NAME AND LOCATION OF 1st DISPOSITION FACILITY: THATCHER CEMETERY, THATCHER, ARIZONA		39. NAME AND LOCATION OF 2nd DISPOSITION FACILITY: NONE	
MEDICAL CERTIFICATION SECTION CAUSE OF DEATH PART I					
IMMEDIATE CAUSE OF DEATH	40. A SEVERE END STAGE DEBILITY				41. APPROXIMATE INTERVAL: UNKNOWN
DUE TO OR AS A CONSEQUENCE OF:	42. B END STAGE RENAL DISEASE				43. APPROXIMATE INTERVAL: UNKNOWN
DUE TO OR AS A CONSEQUENCE OF:	44. C RECENT CHOLECYSTITIS				45. APPROXIMATE INTERVAL: UNKNOWN
DUE TO OR AS A CONSEQUENCE OF:	46. D POST CARDIOVASCULAR ACCIDENT				47. APPROXIMATE INTERVAL: UNKNOWN
CAUSE OF DEATH PART II					
48. OTHER SIGNIFICANT CONDITIONS CONTRIBUTING TO DEATH BUT NOT RESULTING IN THE UNDERLYING CAUSES GIVEN ABOVE:			49. INJURY? NO	50. INJURY AT WORK? NO	51. MANNER OF DEATH NATURAL DEATH
			52. TIME OF DEATH 0202		
			53. WAS AN AUTOPSY PERFORMED? NO	54. WERE AUTOPSY FINDINGS AVAILABLE TO COMPLETE THE CAUSE OF DEATH?	
CAUSE AND MANNER OF DEATH CERTIFICATION					
<input checked="" type="checkbox"/> Certifying Physician/Nurse Practitioner/Physician's Assistant - To the best of my knowledge, death occurred due to the cause(s) and manner stated. <input type="checkbox"/> Medical Examiner/Tribal Law Enforcement Authority - On the basis of examination, and/or investigation, in my opinion, death occurred at the time, date, and place, and due to the cause(s) and manner stated.		55. NAME OF PERSON COMPLETING CAUSE OF DEATH: SUSAN J. JONES, M.D.			56. DATE CERTIFIED: 03/31/2017
57. CERTIFIER'S ADDRESS: 2016 W 16TH ST SAFFORD, AZ 85546-4026		58. NAME OF REGISTRAR: KATHY LAWSON			59. DATE REGISTERED: 04/06/2017

DATE ISSUED: 04/11/2017



This is a true certification of the facts on file with the Arizona Department of Health Services, Bureau of Vital Records, PHOENIX, ARIZONA. Revised 07/2016

Krystal Colburn
KRYSTAL COLBURN
ASSISTANT STATE REGISTRAR

ARIZONA DEPARTMENT OF HEALTH SERVICES

This copy not valid unless prepared on a form displaying the State Seal and impressed with the raised seal of the issuing agency.

J0111209

GARY L. FERARSON
1997 LONE STAR RD.
SAFFORD, AZ,
85346

PHOENIX AZ 852

17 MAY 2017 PM 8 L



BUREAU OF LAND MANAGEMENT
ONE NORTH CENTRAL AVE SUITE 800
PHOENIX, AZ
85004-4427

PHOENIX, ARIZONA

2017 MAY 19 A 6:49

RECEIVED
BLM AZ STATE OFFICE

ATTEN: RUANNA MYERS
85004-442700



UNITED STATES
DEPARTMENT OF THE INTERIOR
BUREAU OF LAND MANAGEMENT

223

ORIGINAL

MAINTENANCE FEE WAIVER CERTIFICATION

FORM APPROVED
OMB NO. 1004-0114

Expires: October 31, 2016

SEE INSTRUCTIONS ON PAGE 2

AMC 69530

- This small miner waiver is filed for the assessment year beginning on September 1, 2016, and ending on September 1, 2017.
- The undersigned and all related parties owned ten or fewer mining claims, mill, or tunnel sites located and maintained on Federal lands in the United States of America on September 1, 2016.
- The undersigned have performed the assessment work required by law for each mining claim listed prior to filing this waiver and understand that by filing this form, the undersigned must file an affidavit of assessment work with the Bureau of Land Management (BLM) by the December 30th following the filing of this waiver.
- The undersigned understand that if the assessment work obligation has not yet come due under 30 U.S.C. 28 (for those claims in their first assessment year only), a notice of intent to hold reciting this condition must be recorded by the December 30th following the filing of this waiver.
- The undersigned understand that mill and tunnel sites may also be listed on this waiver and be waived from payment of the maintenance fee, and that a notice of intent to hold for these sites is required to be filed with the BLM by the December 30th following the filing of this waiver.
- The undersigned understand and acknowledge that pursuant to 43 U.S.C. 1212 and 18 U.S.C. 1001, the filing or recording of a false, fictitious, or fraudulent document with the BLM may result in a fine of up to \$250,000, a prison term not to exceed five years, or both.
- The mining claims, mill or tunnel sites for which this waiver from payment of the maintenance fees is requested are:

CLAIM OR SITE NAME	BLM RECORDATION SERIAL NUMBER
1. SKYVIEW #2	AMC 69625
2. SKYVIEW #3	AMC 69626
3. SKYVIEW #6	AMC 69629
4. SKYVIEW #7	AMC 69630
5. SKYVIEW #8	AMC 69631
6. SKYVIEW #9	AMC 69632
7. SKYVIEW #13	AMC 69636
8. SKYVIEW #14	AMC 69637
9. SKYVIEW #15	AMC 69638
10. SKYVIEW #16	AMC 69639

The owner(s) (claimants) of the above mining claims and sites are:

WAYNE FERGOUSON
(Owner's Name - Please Print)
9341 S. REDBIRD RD
(Owner's Mailing Address)

[Signature]
(Owner's Signature)
STAFFORD AZ 85546
(City) (State) (Zip Code)

SARA FERGOUSON
(Owner's Name - Please Print)
2445 LEISURE WORLD
(Owner's Mailing Address)

[Signature]
(Owner's Signature)
PHOENIX AZ 85206
(City) (State) (Zip Code)

TERRI FERGOUSON
(Owner's Name - Please Print)
5321 W. GRANADA
(Owner's Mailing Address)

[Signature]
(Owner's Signature)
PHOENIX AZ 85035
(City) (State) (Zip Code)

on 9/21/16 I called and spoke to Amy - We sent the original waiver to the County for Recordation. We provided BLM with the original on 9/23/16
(Owner's Name - Please Print)
(Owner's Mailing Address)

(AC.247) REMOVED
ENTERED SEP 26 2016
[Signature]
(Owner's Signature)
WVR-CURED. PB
(City) (State) (Zip Code)

(Owner's Name - Please Print)	(Owner's Signature)		
(Owner's Mailing Address)	(City)	(State)	(Zip Code)
(Owner's Name - Please Print)	(Owner's Signature)		
(Owner's Mailing Address)	(City)	(State)	(Zip Code)
(Owner's Name - Please Print)	(Owner's Signature)		
(Owner's Mailing Address)	(City)	(State)	(Zip Code)
(Owner's Name - Please Print)	(Owner's Signature)		
(Owner's Mailing Address)	(City)	(State)	(Zip Code)

RECEIVED
 BLM STATE OFFICE
 2016 SEP 23 P 2:42
 PHOENIX, ARIZONA

18 U.S.C. 1001 and 43 U.S.C. 1212 make it a crime for any person knowingly and willfully to make to any department or agency of the United States any false, fictitious or fraudulent statements or representations as to any matter within its jurisdiction.

INSTRUCTIONS

1. This certification is made under the provisions of 43 U.S.C. § 1744 and 30 U.S.C. §28-28k and the regulations thereunder (43 CFR Part 3830).
2. The claimant(s) must fill in the dates in paragraph 1 for the beginning and ending of the assessment year for which this waiver is sought.
3. The claimant(s) must fill in the date in paragraph 2 for the beginning of the assessment year for which this waiver is sought.
4. All claim and site names and BLM serial numbers must be listed for the mining claims, mill sites, and tunnel sites for which the waiver is sought.
5. All owners of the mining claims, mill sites, and tunnel sites and their addresses must be given.
6. This waiver form must be signed by all the claimants or their designated agent, in original form. If an agent is designated, a notarized designation of agent, signed by all of the claimants with proper address given, must be submitted with this waiver.
7. This form must be filed no later than September 1st for the upcoming assessment year in the BLM State Office where the mining claims or sites are recorded, or the waiver cannot be granted by the BLM. (Example: To obtain a waiver for the assessment year 2012, which begins on September 1, 2011, you must qualify for and file for a waiver no later than September 1, 2011, in the proper BLM State Office.)
8. For all mining claims which require assessment work, you must record an affidavit of labor on or before the December 30th immediately following the filing of this waiver. For all other mining claims or sites waived, you must record a notice of intent to hold on or before the December 30th immediately following the filing of this waiver.
9. Mill and tunnel sites may also be listed on this waiver and be waived from payment of the maintenance fee. A notice of intent to hold for these sites is required to be filed by the December 30th following the filing of this waiver.

FOR OFFICIAL USE ONLY

ENTERED SEP 28 2016

GARY FERGOUSON
1997 LONE STAR RD
SAFFORD AZ
85546

CERTIFIED MAIL



7015 3010 0000 7331 9589



1000



85004

U.S. POSTAGE
PAID
SAFFORD, AZ
85546
SEP 22 16
AMOUNT

\$3.77

R2304N116868-12

BUREAU OF LAND MANAGEMENT
1 NORTH CENTRAL AVE.
SUITE 800
PHOENIX, AZ
85004-4427

ATTEN PAULINE BROWN

85004-442700



RECEIVED
BLM AZ STATE OFFICE

2016 SEP 23 P 2:42

PHOENIX, ARIZONA

7015 3010 0000 7331 9589

PLACE STICKER AT TOP OF ENVELOPE TO THE RIGHT
OF THE RETURN ADDRESS. FOLD AT DOTTED LINE

THIS IS THE
ORIGINAL
PAGE

My Ferguson
PER PHONE CALL
SEPT- 21
TO PAULINE BROWN

THIS IS THE
ORIGINAL
PAGE

Gary Ferguson
PER PHONE CALL
SEPT. 21
TO PAULINE BROWN

GARY FERGUSON
1997 LONE STAR RD
SAFFORD, AZ
85546


CERTIFIED MAIL



7015 3010 0000 7331 9589



1000



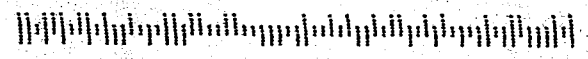
85004

U.S. POSTAGE
PAID
SAFFORD, AZ
85546
SEP 22 1997
AMOUNT

\$3.77
R2304N116868-12

BUREAU OF LAND MANAGEMENT
1 NORTH CENTRAL AVE.
SUITE 800
PHOENIX, AZ
85004-4427

ATTEN PAULINE BROWN
85004-442700



RECEIVED
BLM AZ STATE OFFICE

2016 SEP 23 P 2:42

PHOENIX, ARIZONA

7015 3010 0000 7331 9589
PLACE STICKER AT TOP OF ENVELOPE TO THE RIGHT
OF THE RETURN ADDRESS. FOLD AT DOTTED LINE

UNITED STATES
DEPARTMENT OF THE INTERIOR
BUREAU OF LAND MANAGEMENT
MAINTENANCE FEE WAIVER CERTIFICATION

223
A.A.

69530
FORM APPROVED
OMB NO. 1004-0114
Expires: October 31, 2016
RECEIVED
BLM AZ STATE OFFICE

SEE INSTRUCTIONS ON PAGE 2

- This small miner waiver is filed for the assessment year beginning on September 1, 2016, and ending on September 1, 2017.
- The undersigned and all related parties owned ten or fewer mining claims, mill, or tunnel sites located and maintained on Federal lands in the United States of America on September 1, 2016.
- The undersigned have performed the assessment work required by law for each mining claim listed prior to filing this waiver and understand that by filing this form, the undersigned must file an affidavit of assessment work with the Bureau of Land Management (BLM) by the December 30th following the filing of this waiver.
- The undersigned understand that if the assessment work obligation has not yet come due under 30 U.S.C. 28 (for those claims in their first assessment year only), a notice of intent to hold reciting this condition must be recorded by the December 30th following the filing of this waiver.
- The undersigned understand that mill and tunnel sites may also be listed on this waiver and be waived from payment of the maintenance fee, and that a notice of intent to hold for these sites is required to be filed with the BLM by the December 30th following the filing of this waiver.
- The undersigned understand and acknowledge that pursuant to 43 U.S.C. 1212 and 18 U.S.C. 1001, the filing or recording of a false, fictitious, or fraudulent document with the BLM may result in a fine of up to \$250,000, a prison term not to exceed five years, or both.
- The mining claims, mill or tunnel sites for which this waiver from payment of the maintenance fees is requested are:

CLAIM OR SITE NAME	BLM RECORDATION SERIAL NUMBER
1. SKYVIEW #2	AMC 69625 ✓
2. SKYVIEW #3	AMC 69626
3. SKYVIEW #6	AMC 69629
4. SKYVIEW #7	AMC 69630
5. SKYVIEW #8	AMC 69631
6. SKYVIEW #9	AMC 69632
7. SKYVIEW #13	AMC 69636
8. SKYVIEW #14	AMC 69637
9. SKYVIEW #15	AMC 69638
10. SKYVIEW #16	AMC 69639

The owner(s) (claimants) of the above mining claims and sites are:

WAYNE FERGUSON
(Owner's Name - Please Print)
9341 S. REDBIRD RD
(Owner's Mailing Address)

Wayne Ferguson
(Owner's Signature)
SAFFORD AZ 85546
(City) (State) (Zip Code)

SARA FERGUSON
(Owner's Name - Please Print)
9445 LEISURE WORLD
(Owner's Mailing Address)

Sara Ferguson
(Owner's Signature)
PHOENIX AZ 85206
(City) (State) (Zip Code)

TERRI FERGUSON
(Owner's Name - Please Print)
5321 W. GRANADA
(Owner's Mailing Address)

Terri Ferguson
(Owner's Signature)
PHOENIX AZ 85035
(City) (State) (Zip Code)

(Owner's Name - Please Print)
(Owner's Mailing Address)

(Owner's Signature)
(City) (State) (Zip Code)

247
483
ENTERED
SEP 31 2016
BY: *JM*

nmw

RECEIVED
BLM STATE OFFICE

301P AUG 11 P 3 53

PHOENIX, ARIZONA



ENTERED
AUG 10 1953

AFFIDAVIT OF ANNUAL ASSESSMENT WORK

69530

RECEIVED
BLM AZ STATE OFFICE

2016 AUG 11 P 3:23

WHEN RECORDED, MAIL DOCUMENT TO:

NAME: GARY L. FERGUSON

ADDRESS: 1997 LONE STAR RD.

CITY, STATE, ZIP: SAFFORD, AZ. 85546

2016-03569 PHOENIX, ARIZONA
Page 1 of 6
Requested By: Gary Ferguson
Wendy John, Graham County Recorder
08-04-2016 10:08 AM Recording Fee \$16.00

FOR COUNTY RECORDER'S USE

No. of Claims 10
x \$10/claim
Total due BLM \$ 100⁰⁰

TO ALL WHOM IT MAY CONCERN:

1. The undersigned certifies that at least \$100 per claim was expended for development, labor and improvements, or equivalent value added, as the annual assessment work for the assessment year ending September 1, 2016 for the following contiguous unpatented mining claim(s), located in the County of GRAHAM, in the State of ARIZONA.

AMENDED 8-12-16

BLM Serial No.	Name of Claim	Tp	Rg	Sec	Mer	County Recordation Book and Page No.		Date
		Example: 13N 5E 14 MDM						
AMC 69624	SKYVIEW #1	T5S	R26E	23	74	GSR	186 315	8-3-16
AMC 69645	SKYVIEW #22	T5S	R26E	23		GSR	186 50	8-3-16
AMC 69647	SKYVIEW #24	T5S	R26E	23		GSR	186 52	8-3-16
AMC 69649	SKYVIEW #26	T5S	R26E	23		GSR	186 54	8-3-16
AMC 69651	SKYVIEW #28	T5S	R26E	23		GSR	186 56	8-3-16
AMC 69653	SKYVIEW #30	T5S	R26E	23		GSR	186 58	8-3-16
AMC 69654	SKYVIEW #31	T5S	R26E	23		GSR	186 59	8-3-16
AMC 69659	SKYVIEW #36	T5S	R26E	23	14	GSR	186 64	8-3-16
AMC 69660	SKYVIEW #37	T5S	R26E	23	14	GSR	186 65	8-3-16
AMC 69661	SKYVIEW #38	T5S	R26E	23	14	GSR	186 67	8-3-16

RECEIPT # 3628612

2. Type of labor and improvements (specify what was done and give the total value for that labor and improvement to show at least \$100 for each claim). If a geological, geochemical, or geophysical survey was performed, as per 30 U.S.C. 28-1, reference the title of the report of survey, give cost and date of the survey and report; and indicate it was filed with the County Recorder:

Description of Work Performed	Value of Work Performed	Date Work Was Performed
FILLED WASH OUTS IN ROAD TRIMMED BRUSH & CACTUS FROM ROADWAY REBUILT ROCK MONUMENTS PAINTED WOODEN POSTS	\$1000.00	MARCH-AUGUST

3. Name and mailing address of each person who performed the labor and improvements:

Name (please print)

GARY L. FERGUSON

BILL FERGUSON

WAYNE FERGUSON

RAY ORR

Current Mailing Address (please print)

1997 LONE STAR RD. SAFFORD, AZ 85546

1943 LONE STAR RD SAFFORD, AZ, 85546

9341 S. REDBIRD RD. SAFFORD, AZ 85546

P.O. BOX 611 THATCHER, AZ 85546

4. Name and mailing address of each person who holds and claims the subject mining claim(s) for the valuable minerals contained therein. Be sure to indicate if there is a change of address:

Name (please print)

GARY L. FERGUSON

PEGGY FERGUSON

Current Mailing Address (please print)

1997 LONE STAR RD SAFFORD, AZ 85546

1997 LONE STAR RD. SAFFORD, AZ, 85546

RECEIVED
BLM AZ STATE OFFICE
2016 AUG 11 P 3:21
PHOENIX, ARIZONA

5. The undersigned testifies that on the date of AUGUST 1, 2016, all monuments required by law were erected upon the subject claim(s), and all notices required by law were posted on the subject claim(s) or copies thereof were in place, and at said date, each corner monument bore or contained

markings sufficient to appropriately designate the corner of the claim to which it pertains and the name of the claim(s).

I hereby certify under penalty of perjury under the laws of the State of ARIZONA that the foregoing statements are true and correct:

Mary L. Ferguson Date: 8-4-16
(Signature of person responsible for above statement)

Title 18 U.S.C. 1001 and 43 U.S.C. 1212 make it a crime for any person knowingly and willfully to make to any department or agency of the United States any false, fictitious or fraudulent statements or representations as to any matter within its jurisdiction.

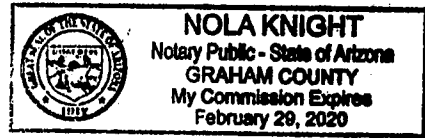
Notary Block

SUBSCRIBED AND SWORN TO before me, this 4th day of August 2016

By: Nola Knight nola-knight
(Signature of Affiant)

Title: County Deputy Clerk

My Commission Expires: 2/29/16



INSTRUCTIONS

1. This is an optional form that may be used to satisfy the requirements for the Bureau of Land Management (BLM) under the provisions of 43 U.S.C. §1744 and 30 U.S.C. §28-28d and the regulations thereunder (43 CFR part 3835). Since local and State laws may vary, you should contact your local and State agencies where the claims are located to ensure all applicable laws and requirements are satisfied.
2. The claimant(s) must fill in the date in paragraph 1 for the applicable assessment year and the county and state where the claims are located.
3. All claim names, BLM serial numbers, legal descriptions, and original county recording information must be listed for the claims pertaining to this assessment notice.
4. The claimant(s) must complete paragraph 2 listing all labor or improvements which was performed on or did benefit the subject mining claims. The value and date of the labor or improvements must also be listed. The total amount of labor or improvements can be listed, but the total expenditure must equal at least \$100 for each claim.
5. The names and current mailing addresses of the person(s) performing the labor shall be listed in paragraph 3.
6. The name and current mailing address of each owner (claimant) of the claims shall be listed in paragraph 4. The mailing address shall be the owner's address and not the address of an agent or anyone representing the claimant. Be sure to note if there has been a change of address.
7. Paragraph 5 shall be completed to show the date it was verified that all monuments required by law were properly erected, all notices were posted, and that corners were appropriately designated for all claims listed.
8. An exact legible reproduction or duplicate (other than microfilm or other electronic media) of this affidavit or another type of affidavit of assessment work that you file or will file in the county where each claim is located, must be filed with the BLM on or before December 30 of the calendar year in which the assessment year ends. For mill or tunnel sites, a separate notice of intent to hold must be filed with the BLM on or before December 30. Requirements for filing a notice of intent to hold can be found at 43 CFR 3835.33.
9. A processing fee of \$10 for each claim listed must be remitted to the BLM along with this or another affidavit of assessment work.

RECEIVED
BLM STATE OFFICE
PHOENIX, ARIZONA
AUG 11 P 3:23

NOTICES

THE PRIVACY ACT and 43 CFR 2.48(d) require that you be furnished with the following information in connection with the information requested by this form.

AUTHORITY: 30 U.S.C. §28-28d and 43 CFR part 3835 permit collection of the information requested by this form.

PRINCIPAL PURPOSE: The BLM will use the information you provide to document compliance with 43 U.S.C. 1744 and that assessment work has been completed in accordance with 30 U.S.C. § 28-28d and 43 CFR part 3835 in lieu of paying the maintenance fee for the mining claims listed on this form.

ROUTINE USES: The BLM will only disclose this information in accordance with the provisions at 43 CFR 2.56(b) and (c).

EFFECT OF NOT PROVIDING INFORMATION: Disclosure of the requested information is required by 30 U.S.C. § 28-28d and 43 CFR part 3835 for claimants qualified to perform assessment work in lieu of paying the maintenance fee. Failure to submit all the requested information or to complete this form will delay the BLM's processing of the form and may preclude the BLM's acceptance of the assessment work information, which may result in forfeiture of the mining claim(s) by the claimant.

THE PAPERWORK REDUCTION ACT requires us to inform you that:

Use of this form is optional. You must perform assessment if a waiver to pay the maintenance fee has been requested. This form is provided to help you attest that annual assessment work has been completed in lieu of paying the maintenance fee for your claim(s). Submission of the requested information is necessary to obtain or retain a benefit.

You do not have to respond to this or any other Federal agency-sponsored information collection unless it displays a valid OMB control number.

BURDEN HOURS STATEMENT: The estimated public reporting burden for this form is 30 minutes per response, including the time for reviewing instructions, gathering and maintaining data, and completing and reviewing the form. You may submit comments regarding the burden estimate or any other aspect of this form to: U.S. Department of the Interior, Bureau of Land Management (1004-0114), Bureau Information Collection Clearance Officer (WO-630), 1849 C Street, N.W., Room 2134LM, Washington, D.C. 20240.

RECEIVED
BLM AZ STATE OFFICE
2016 AUG 11 P 3:23
PHOENIX, ARIZONA

AFFIDAVIT OF ANNUAL ASSESSMENT WORK

RECEIVED
BLM AZ STATE OFFICE

2016 AUG 11 P 3:23

WHEN RECORDED, MAIL DOCUMENT TO:

NAME: WAYNE FERGUSON

ADDRESS: 9341 S. REDBIRD RD

CITY, STATE, ZIP: SAFFORD, AZ 85546

2016-03619 PHOENIX, ARIZONA
Page 1 of 6
Requested By: Wayne Ferguson
Wendy John, Graham County Recorder
08-09-2016 08:33 AM Recording Fee \$16.00

FOR COUNTY RECORDER'S USE

No. of Claims 10
x \$10/claim
Total due BLM \$ \$100.00

TO ALL WHOM IT MAY CONCERN:

1. The undersigned certifies that at least \$100 per claim was expended for development, labor and improvements; or equivalent value added, as the annual assessment work for the assessment year ending September 1, 2016 for the following contiguous unpatented mining claim(s), located in the County of GRAHAM, in the State of ARIZONA.

AMENDED 8-12-93

BLM Serial No.	Name of Claim	Tp	Rg	Sec	Mer	County Recordation		Date
		Example: 13N 5E 14 MDM				Book and Page No.		
AMC 69625	SKYVIEW #2	T5S	R26E	14	GSR	188	316	8-3-16
AMC 69626	SKYVIEW #3	T5S	R26E	14	GSR	188	317	8-3-16
AMC 69629	SKYVIEW #6	T5S	R26E	13-14	GSR	188	320	8-3-16
AMC 69630	SKYVIEW #7	T5S	R26E	14	GSR	188	321	8-3-16
AMC 69631	SKYVIEW #8	T5S	R26E	14	GSR	188	322	8-3-16
AMC 69632	SKYVIEW #9	T5S	R26E	14	GSR	188	323	8-3-16
AMC 69636	SKYVIEW #13	T5S	R26E	13-14	GSR	188	409	8-3-16
AMC 69637	SKYVIEW #14	T5S	R26E	13-14	GSR	188	440	8-3-16
AMC 69638	SKYVIEW #15	T5S	R26E	13-14	GSR	188	411	8-3-16
AMC 69639	SKYVIEW #16	T5S	R26E	13-14	GSR	188	412	8-3-16

(Continued on page 2)

RECEIPT # 3628612

2. Type of labor and improvements (specify what was done and give the total value for that labor and improvement to show at least \$100 for each claim). If a geological, geochemical, or geophysical survey was performed, as per 30 U.S.C. 28-1, reference the title of the report of survey, give cost and date of the survey and report, and indicate it was filed with the County Recorder:

Description of Work Performed	Value of Work Performed	Date Work Was Performed
FILLED WASHOUTS IN ROAD	\$1000.00	MARCH AUGUST
TRIMED BUSH & CACTUS FROM ROADWAY		
REBUILT ROCK MONUMENTS		
PAINTED WOODEN POSTS		

3. Name and mailing address of each person who performed the labor and improvements:

Name (please print)	Current Mailing Address (please print)
WAYNE FERGUSON	9341 S. RED BIRD RD SAFFORD, AZ 85546
GARY FERGUSON	1997 LONE STAR RD SAFFORD AZ 85546
BILL FERGUSON	1943 LONE STAR RD SAFFORD, AZ 85546
RAY ORR	P.O. BOX 611 TATUM, AZ 85572

4. Name and mailing address of each person who holds and claims the subject mining claim(s) for the valuable minerals contained therein. Be sure to indicate if there is a change of address:

Name (please print)	Current Mailing Address (please print)
WAYNE FERGUSON	9341 S. RED BIRD ROAD SAFFORD AZ 85546
SARA FERGUSON	
TERRI FERGUSON	

RECEIVED
 BLM AZ STATE OFFICE
 2018 AUG 11 P 3 21
 PHOENIX, ARIZONA

5. The undersigned testifies that on the date of _____, 20____, all monuments required by law were erected upon the subject claim(s), and all notices required by law were posted on the subject claim(s) or copies thereof were in place, and at said date, each corner monument bore or contained

markings sufficient to appropriately designate the corner of the claim to which it pertains and the name of the claim(s).

I hereby certify under penalty of perjury under the laws of the State of _____ that the foregoing statements are true and correct:

[Signature]
(Signature of person responsible for above statement)

Date: 8-9-16

RECEIVED
BLM AZ STATE OFFICE
2016 AUG 11 P 3:23
PHOENIX, ARIZONA

Title 18 U.S.C. 1001 and 43 U.S.C. 1212 make it a crime for any person knowingly and willfully to make to any department or agency of the United States any false, fictitious or fraudulent statements or representations as to any matter within its jurisdiction.

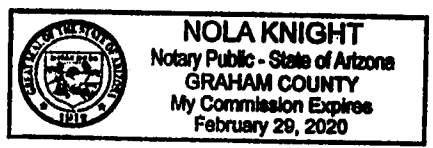
Notary Block

SUBSCRIBED AND SWORN TO before me, this 9 day of August 2016

By: Nola Knight
(Signature of Affiant)

Title: Clerk

My Commission Expires: 2/29/2020



INSTRUCTIONS

1. This is an optional form that may be used to satisfy the requirements for the Bureau of Land Management (BLM) under the provisions of 43 U.S.C. §1744 and 30 U.S.C. §28-28d and the regulations thereunder (43 CFR part 3835). Since local and State laws may vary, you should contact your local and State agencies where the claims are located to ensure all applicable laws and requirements are satisfied.
2. The claimant(s) must fill in the date in paragraph 1 for the applicable assessment year and the county and state where the claims are located.
3. All claim names, BLM serial numbers, legal descriptions, and original county recording information must be listed for the claims pertaining to this assessment notice.
4. The claimant(s) must complete paragraph 2 listing all labor or improvements which was performed on or did benefit the subject mining claims. The value and date of the labor or improvements must also be listed. The total amount of labor or improvements can be listed, but the total expenditure must equal at least \$100 for each claim.
5. The names and current mailing addresses of the person(s) performing the labor shall be listed in paragraph 3.
6. The name and current mailing address of each owner (claimant) of the claims shall be listed in paragraph 4. The mailing address shall be the owner's address and not the address of an agent or anyone representing the claimant. Be sure to note if there has been a change of address.
7. Paragraph 5 shall be completed to show the date it was verified that all monuments required by law were properly erected, all notices were posted, and that corners were appropriately designated for all claims listed.
8. An exact legible reproduction or duplicate (other than microfilm or other electronic media) of this affidavit or another type of affidavit of assessment work that you file or will file in the county where each claim is located, must be filed with the BLM on or before December 30 of the calendar year in which the assessment year ends. For mill or tunnel sites, a separate notice of intent to hold must be filed with the BLM on or before December 30. Requirements for filing a notice of intent to hold can be found at 43 CFR 3835.33.
9. A processing fee of \$10 for each claim listed must be remitted to the BLM along with this or any other affidavit of assessment work.

RECEIVED NOTICES
BLM AZ STATE OFFICE

2016 AUG 11 P 3:23
THE PRIVACY ACT and 43 CFR 2.48(d) require that you be furnished with the following information in connection with the information requested by this form.

AUTHORITY: 30 U.S.C. §28-28d and 43 CFR part 3835 permit collection of the information requested by this form.

PHOENIX, ARIZONA
PRINCIPAL PURPOSE: The BLM will use the information you provide to document compliance with 43 U.S.C. 1744 and that assessment work has been completed in accordance with 30 U.S.C. § 28-28d and 43 CFR part 3835 in lieu of paying the maintenance fee for the mining claims listed on this form.

ROUTINE USES: The BLM will only disclose this information in accordance with the provisions at 43 CFR 2.56(b) and (c).

EFFECT OF NOT PROVIDING INFORMATION: Disclosure of the requested information is required by 30 U.S.C. § 28-28d and 43 CFR part 3835 for claimants qualified to perform assessment work in lieu of paying the maintenance fee. Failure to submit all the requested information or to complete this form will delay the BLM's processing of the form and may preclude the BLM's acceptance of the assessment work information, which may result in forfeiture of the mining claim(s) by the claimant.

THE PAPERWORK REDUCTION ACT requires us to inform you that:
Use of this form is optional. You must perform assessment if a waiver to pay the maintenance fee has been requested. This form is provided to help you attest that annual assessment work has been completed in lieu of paying the maintenance fee for your claim(s). Submission of the requested information is necessary to obtain or retain a benefit.
You do not have to respond to this or any other Federal agency-sponsored information collection unless it displays a valid OMB control number.

BURDEN HOURS STATEMENT: The estimated public reporting burden for this form is 30 minutes per response, including the time for reviewing instructions, gathering and maintaining data, and completing and reviewing the form. You may submit comments regarding the burden estimate or any other aspect of this form to: U.S. Department of the Interior, Bureau of Land Management (1004-0114), Bureau Information Collection Clearance Officer (WO-630), 1849 C Street, N.W., Room 2134LM, Washington, D.C. 20240.

AFFIDAVIT OF ANNUAL ASSESSMENT WORK

RECEIVED
BLM AZ STATE OFFICE

2016 AUG 11 P 3:24

PHOENIX, ARIZONA

2016-03580

Page 1 of 6

Requested By: Ray Orr

Wendy John, Graham County Recorder

08-04-2016 04:10 PM Recording Fee \$16.00

WHEN RECORDED, MAIL DOCUMENT TO:

NAME: WILLIAM A. FERGUSON

ADDRESS: 1943 LONESTAR RD

CITY, STATE, ZIP: SAFFORD, AZ 85546

FOR COUNTY RECORDER'S USE

No. of Claims 10

x \$10/claim

Total due BLM \$ 100⁰⁰

TO ALL WHOM IT MAY CONCERN:

1. The undersigned certifies that at least \$100 per claim was expended for development, labor and improvements, or equivalent value added, as the annual assessment work for the assessment year ending September 1, 2016 for the following contiguous unpatented mining claim(s), located in the County of GRAHAM, in the State of ARIZONA.

AMENDED 8-12-93

BLM Serial No.	Name of Claim	Tp	Rg	Sec	Mer	County Recordation Book and Page No		Date
		Example: 13N 5E 14 MDM						
AMC 69627	SKYVIEW #4	T5S	R26E	14	GSR	188	318	8-3-16
AMC 69628	SKYVIEW #5	T5S	R26E	13-14	GSR	188	319	8-3-16
AMC 69646	SKYVIEW #23	T5S	R26E	14-23	GSR	186	51	8-3-16
AMC 69648	SKYVIEW #25	T5S	R26E	23	GSR	186	53	8-3-16
AMC 69650	SKYVIEW #27	T5S	R26E	23	GSR	186	55	8-3-16
AMC 69652	SKYVIEW #29	T5S	R26E	25	GSR	186	57	8-3-16
AMC 69653	SKYVIEW #32	T5S	R26E	13-14	GSR	186	60	8-3-16
AMC 69656	SKYVIEW #33	T5S	R26E	22	GSR	186	61	8-3-16
AMC 69657	SKYVIEW #34	T5S	R26E	22	GSR	186	62	8-3-16
AMC 69658	SKYVIEW #35	T5S	R26E	22	GSR	186	63	8-3-16

2. Type of labor and improvements (specify what was done and give the total value for that labor and improvement to show at least \$100 for each claim). If a geological, geochemical, or geophysical survey was performed, as per 30 U.S.C. 28-1, reference the title of the report of survey, give cost and date of the survey and report, and indicate it was filed with the County Recorder:

Description of Work Performed	Value of Work Performed	Date Work Was Performed
FILLED WASHOUTS IN ROAD	\$1000.00	MARCH - AUGUST
TRIMED BRUSH & CACTUS FROM ROADWAY		
REBUILT ROCK MONUMENTS		
PAINTED WOODEN POSTS		

3. Name and mailing address of each person who performed the labor and improvements:

Name (please print)

BILL FERGUSON
 RAY ORP
 GARY FERGUSON
 WAYNE FERGUSON

Current Mailing Address (please print)

1943 LONE STAR RD SAFFORD, AZ 85546
 P.O. BOX 611 FLETCHER AZ. 85552
 1997 LONE STAR RD SAFFORD AZ 85546
 9341 S REDBIRD RD, SAFFORD AZ 85546

4. Name and mailing address of each person who holds and claims the subject mining claim(s) for the valuable minerals contained therein. Be sure to indicate if there is a change of address:

Name (please print)

WILLIAM A. FERGUSON
 KRISTEN FERGUSON
 RAYMOND ORP
 WAYNE ORP
 RECEIVED
 BLM AZ
 2016 AUG
 PHOENIX AZ

Current Mailing Address (please print)

1943 LONE STAR RD SAFFORD AZ 85546
 1943 LONE STAR RD SAFFORD AZ 85546
 P.O. BOX 611 FLETCHER, AZ. 85552
 P.O. BOX 611 FLETCHER AZ 85552

5. The undersigned testifies that on the date of Aug 4, 2016, all monuments required by law were erected upon the subject claim(s), and all notices required by law were posted on the subject claim(s) or copies thereof were in place, and at said date, each corner monument bore or contained

markings sufficient to appropriately designate the corner of the claim to which it pertains and the name of the claim(s).

I hereby certify under penalty of perjury under the laws of the State of Arizona that the foregoing statements are true and correct:

Raymond Dean
(Signature of person responsible for above statement)

Date: 8/4/16

Title 18 U.S.C. 1001 and 43 U.S.C. 1212 make it a crime for any person knowingly and willfully to make to any department or agency of the United States any false, fictitious or fraudulent statements or representations as to any matter within its jurisdiction.


Notary Block

SUBSCRIBED AND SWORN TO before me, this 4th day of Aug 20 16

By: Suzette Udall
(Signature of Affiant)

Title: NOTARY

My Commission Expires: 2-12-2019



INSTRUCTIONS

1. This is an optional form that may be used to satisfy the requirements for the Bureau of Land Management (BLM) under the provisions of 43 U.S.C. §1744 and 30 U.S.C. §28-28d and the regulations thereunder (43 CFR part 3835). Since local and State laws may vary, you should contact your local and State agencies where the claims are located to ensure all applicable laws and requirements are satisfied.
2. The claimant(s) must fill in the date in paragraph 1 for the applicable assessment year and the county and state where the claims are located.
3. All claim names, BLM serial numbers, legal descriptions, and original county recording information must be listed for the claims pertaining to this assessment notice.
4. The claimant(s) must complete paragraph 2 listing all labor or improvements which was performed on or did benefit the subject mining claims. The value and date of the labor or improvements must also be listed. The total amount of labor or improvements can be listed, but the total expenditure must equal at least \$100 for each claim.
5. The names and current mailing addresses of the person(s) performing the labor shall be listed in paragraph 3.
6. The name and current mailing address of each owner (claimant) of the claims shall be listed in paragraph 4. The mailing address shall be the owner's address and not the address of an agent or anyone representing the claimant. Be sure to note if there has been a change of address.
7. Paragraph 5 shall be completed to show the date it was verified that all monuments required by law were properly erected, all notices were posted, and that corners were appropriately designated for all claims listed.
8. An exact legible reproduction or duplicate (other than microfilm or other electronic media) of this affidavit or another type of affidavit of assessment work that you file or will file in the county where each claim is located, must be filed with the BLM on or before December 30 of the calendar year in which the assessment year ends. For mill or tunnel sites, a separate notice of intent to hold must be filed with the BLM on or before December 30. Requirements for filing a notice of intent to hold can be found at 43 CFR 3835.33.
9. A processing fee of \$10 for each claim listed must be remitted to the BLM along with this or any other affidavit of assessment work.

RECEIVED
BLM
AZ STATE OFFICE
AUG 11 P 3 24
BUREAU OF LAND MANAGEMENT
ARIZONA

RECEIVED
BLM AZ STATE OFFICE

2011 AUG 11 P 3 24

NOTICES

THE PRIVACY ACT and 43 CFR 2.48(d) require that you be furnished with the following information in connection with the information requested by this form.

AUTHORITY: 30 U.S.C. § 28-28d and 43 CFR part 3835 permit collection of the information requested by this form.

PRINCIPAL PURPOSE: The BLM will use the information you provide to document compliance with 43 U.S.C. 1744 and that assessment work has been completed in accordance with 30 U.S.C. § 28-28d and 43 CFR part 3835 in lieu of paying the maintenance fee for the mining claims listed on this form.

ROUTINE USES: The BLM will only disclose this information in accordance with the provisions at 43 CFR 2.56(b) and (c).

EFFECT OF NOT PROVIDING INFORMATION: Disclosure of the requested information is required by 30 U.S.C. § 28-28d and 43 CFR part 3835 for claimants qualified to perform assessment work in lieu of paying the maintenance fee. Failure to submit all the requested information or to complete this form will delay the BLM's processing of the form and may preclude the BLM's acceptance of the assessment work information, which may result in forfeiture of the mining claim(s) by the claimant.

THE PAPERWORK REDUCTION ACT requires us to inform you that:

Use of this form is optional. You must perform assessment if a waiver to pay the maintenance fee has been requested. This form is provided to help you attest that annual assessment work has been completed in lieu of paying the maintenance fee for your claim(s). Submission of the requested information is necessary to obtain or retain a benefit.

You do not have to respond to this or any other Federal agency-sponsored information collection unless it displays a valid OMB control number.

BURDEN HOURS STATEMENT: The estimated public reporting burden for this form is 30 minutes per response, including the time for reviewing instructions, gathering and maintaining data, and completing and reviewing the form. You may submit comments regarding the burden estimate or any other aspect of this form to: U.S. Department of the Interior, Bureau of Land Management (1004-0114), Bureau Information Collection Clearance Officer (WO-630), 1849 C Street, N.W., Room 2134LM, Washington, D.C. 20240.

GARY L. FERGUSON
1997 LONE STAR RD
SAFFORD, AZ.
85546

PLACE STICKER AT TOP OF ENVELOPE TO THE RIGHT
OF THE RETURN ADDRESS, FOLD AT DOTTED LINE
CERTIFIED MAIL



7015 3010 0000 7332 5863



1000



85004

U.S. POSTAGE
PAID
SAFFORD, AZ
85546
AUG 10, 16
AMOUNT

\$3.98

R2304N116868-6

RECEIVED
BLM AZ STATE OFFICE

2015 AUG 11 PM 3:21

PHOENIX, ARIZONA

UNITED STATES DEPT. OF INTERIOR
BUREAU OF LAND MANAGEMENT
ARIZONA STATE OFFICE
1 NORTH CENTRAL AVE.
PHOENIX, AZ. SUITE 800

85004

**United States Department of the Interior
Bureau of Land Management**

DIV OF LANDS, MINRLS & ENERGY
ONE N CENTRAL AVE
PHOENIX, AZ 85004 -4427
Phone: 602-417-9200

Receipt

No: 3628612

Transaction #: 3732376	
Date of Transaction: 08/12/2016	
CUSTOMER:	
GARY L FERGUSON 1997 E LONE STAR RD SAFFORD, AZ 85546-9338 US	

LINE #	QTY	DESCRIPTION	REMARKS	UNIT PRICE	TOTAL
1	1.00	LOCATABLE MINERALS / MINING CLAIMS-NOT NEW-UNADJUD, ONE AUTH NO. ONLY / MINING CLAIM MONEY RECEIVED CASES: AMC69624/\$300.00	WAIVER 2017 - 30 / POL 2016 - 30	- n/a -	300.00
TOTAL:					\$300.00

PAYMENT INFORMATION					
1	AMOUNT:	300.00	POSTMARKED:	08/10/2016	
	TYPE:	CHECK	RECEIVED:	08/11/2016	
	CHECK NO:	9192820899			
	NAME:	FERGUSON, GARY L 1997 E LONE STAR RD SAFFORD AZ 85546-9338 US			

REMARKS

This receipt was generated by the automated BLM Collections and Billing System and is a paper representation of a portion of the official electronic record contained therein.

ENTERED
AUG 17 2016
BY: *[Signature]*

MAINTENANCE FEE WAIVER CERTIFICATION

224
[Signature]

69530
FORM APPROVED
OMB NO. 1004-0114
Expires: October 31, 2016

SEE INSTRUCTIONS ON PAGE 2

- This small miner waiver is filed for the assessment year beginning on September 1, 2015 and ending on September 1, 2016.
- The undersigned and all related parties owned ten or fewer mining claims, mill, or tunnel sites located and maintained on Federal lands in the United States of America on September 1, 2016.
- The undersigned have performed the assessment work required by law for each mining claim listed prior to filing this waiver and understand that by filing this form, the undersigned must file an affidavit of assessment work with the Bureau of Land Management (BLM) by the December 30th following the filing of this waiver.
- The undersigned understand that if the assessment work obligation has not yet come due under 30 U.S.C. 28 (for those claims in their first assessment year only), a notice of intent to hold reciting this condition must be recorded by the December 30th following the filing of this waiver.
- The undersigned understand that mill and tunnel sites may also be listed on this waiver and be waived from payment of the maintenance fee, and that a notice of intent to hold for these sites is required to be filed with the BLM by the December 30th following the filing of this waiver.
- The undersigned understand and acknowledge that pursuant to 43 U.S.C. 1212 and 18 U.S.C. 1001, the filing or recording of a false, fictitious, or fraudulent document with the BLM may result in a fine of up to \$250,000, a prison term not to exceed five years, or both.
- The mining claims, mill or tunnel sites for which this waiver from payment of the maintenance fees is requested are:

CLAIM OR SITE NAME	BLM RECORDATION SERIAL NUMBER
1. SKYVIEW #4	AMC 69627 ✓
2. SKYVIEW #5	AMC 69628
3. SKYVIEW #23	AMC 69646
4. SKYVIEW #25	AMC 69648
5. SKYVIEW #27	AMC 69650
6. SKYVIEW #29	AMC 69652
7. SKYVIEW #32	AMC 69655
8. SKYVIEW #33	AMC 69656
9. SKYVIEW #34	AMC 69657
10. SKYVIEW #35	AMC 69658

RECEIVED
BLM AZ STATE OFFICE

The owner(s) (claimants) of the above mining claims and sites are:

WILLIAM A. FERGUSON
(Owner's Name - Please Print)
1943 LONE STAR RD
(Owner's Mailing Address)

William A Ferguson
(Owner's Signature)
SAFFORD AZ 85546
(City) (State) (Zip Code)

KRISTEN FERGUSON
(Owner's Name - Please Print)
1943 LONE STAR RD
(Owner's Mailing Address)

Kristen Ferguson
(Owner's Signature)
SAFFORD AZ 85546
(City) (State) (Zip Code)

RAYMOND ORR
(Owner's Name - Please Print)
P.O. BOX 611
(Owner's Mailing Address)

Raymond Orr
(Owner's Signature)
THATCHER AZ 85552
(City) (State) (Zip Code)

KIM ORR
(Owner's Name - Please Print)
P.O. BOX 611
(Owner's Mailing Address)

Kim Orr
(Owner's Signature)
THATCHER AZ 85552
(City) (State) (Zip Code)

(Continued on page 2)

INTEREST
SEP 01 2016
BY: [Signature]

nwl

(Owner's Name - Please Print)

(Owner's Signature)

(Owner's Mailing Address)

(City)

(State)

(Zip Code)

(Owner's Name - Please Print)

(Owner's Signature)

(Owner's Mailing Address)

(City)

(State)

(Zip Code)

(Owner's Name - Please Print)

(Owner's Signature)

(Owner's Mailing Address)

(City)

(State)

(Zip Code)

(Owner's Name - Please Print)

(Owner's Signature)

(Owner's Mailing Address)

(City)

(State)

(Zip Code)

18 U.S.C. 1001 and 43 U.S.C. 1212 make it a crime for any person knowingly and willfully to make to any department or agency of the United States any false, fictitious or fraudulent statements or representations as to any matter within its jurisdiction.

INSTRUCTIONS

1. This certification is made under the provisions of 43 U.S.C. § 1744 and 30 U.S.C. §28-28k and the regulations thereunder (43 CFR Part 3830).
2. The claimant(s) must fill in the dates in paragraph 1 for the beginning and ending of the assessment year for which this waiver is sought.
3. The claimant(s) must fill in the date in paragraph 2 for the beginning of the assessment year for which this waiver is sought.
4. All claim and site names and BLM serial numbers must be listed for the mining claims, mill sites, and tunnel sites for which the waiver is sought.
5. All owners of the mining claims, mill sites, and tunnel sites and their addresses must be given.
6. This waiver form must be signed by all the claimants or their designated agent, in original form. If an agent is designated, a notarized designation of agent, signed by all of the claimants with proper address given, must be submitted with this waiver.
7. This form must be filed no later than September 1st for the upcoming assessment year in the BLM State Office where the mining claims or sites are recorded, or the waiver cannot be granted by the BLM. (Example: To obtain a waiver for the assessment year 2012, which begins on September 1, 2011, you must qualify for and file for a waiver no later than September 1, 2011, in the proper BLM State Office.)
8. For all mining claims which require assessment work, you must record an affidavit of labor on or before the December 30th immediately following the filing of this waiver. For all other mining claims or sites waived, you must record a notice of intent to hold on or before the December 30th immediately following the filing of this waiver.
9. Mill and tunnel sites may also be listed on this waiver and be waived from payment of the maintenance fee. A notice of intent to hold for these sites is required to be filed by the December 30th following the filing of this waiver.

RECEIVED
BLM AZ STATE OFFICE
2016 AUG 11 P 3:28
PHOENIX, ARIZONA

FOR OFFICIAL USE ONLY

225
AJL

69530
FORM APPROVED
OMB NO. 1004-0114
Expires: October 31, 2016

MAINTENANCE FEE WAIVER CERTIFICATION

SEE INSTRUCTIONS ON PAGE 2

- This small miner waiver is filed for the assessment year beginning on September 1, 2015 and ending on September 1, 2016.
- The undersigned and all related parties owned ten or fewer mining claims, mill, or tunnel sites located and maintained on Federal lands in the United States of America on September 1, 2016.
- The undersigned have performed the assessment work required by law for each mining claim listed prior to filing this waiver and understand that by filing this form, the undersigned must file an affidavit of assessment work with the Bureau of Land Management (BLM) by the December 30th following the filing of this waiver.
- The undersigned understand that if the assessment work obligation has not yet come due under 30 U.S.C. 28 (for those claims in their first assessment year only), a notice of intent to hold reciting this condition must be recorded by the December 30th following the filing of this waiver.
- The undersigned understand that mill and tunnel sites may also be listed on this waiver and be waived from payment of the maintenance fee, and that a notice of intent to hold for these sites is required to be filed with the BLM by the December 30th following the filing of this waiver.
- The undersigned understand and acknowledge that pursuant to 43 U.S.C. 1212 and 18 U.S.C. 1001, the filing or recording of a false, fictitious, or fraudulent document with the BLM may result in a fine of up to \$250,000, a prison term not to exceed five years, or both.
- The mining claims, mill or tunnel sites for which this waiver from payment of the maintenance fees is requested are:

CLAIM OR SITE NAME	BLM RECORDATION SERIAL NUMBER
1. SKYVIEW #1	AMC 69624 ✓
2. SKYVIEW #22	AMC 69645
3. SKYVIEW #24	AMC 69647
4. SKYVIEW #26	AMC 69649
5. SKYVIEW #28	AMC 69651
6. SKYVIEW #30	AMC 69653
7. SKYVIEW #31	AMC 69654
8. SKYVIEW #36	AMC 69659
9. SKYVIEW #37	AMC 69660
10. SKYVIEW #38	AMC 69661

The owner(s) (claimants) of the above mining claims and sites are:

GARY L. FERGUSON
(Owner's Name - Please Print)
1997 LONE STAR RD
(Owner's Mailing Address)

Gary L. Ferguson
(Owner's Signature)
SAFFORD AZ 85546
(City) (State) (Zip Code)

PEGGY FERGUSON
(Owner's Name - Please Print)
1997 LONE STAR RD
(Owner's Mailing Address)

Peggy Ferguson
(Owner's Signature)
SAFFORD AZ 85546
(City) (State) (Zip Code)

(Owner's Name - Please Print)
(Owner's Mailing Address)

(Owner's Signature)
(City) (State) (Zip Code)

(Owner's Name - Please Print)
(Owner's Mailing Address)

(Owner's Signature)
(City) (State) (Zip Code)

(Continued on page 2)

ENTERED
483
SEP 01 2016
BY: JM

RECEIVED
BLM AZ STATE OFFICE
PHOENIX, ARIZONA
AUG 11 P 3:24

NW

(Owner's Name - Please Print)	(Owner's Signature)
(Owner's Mailing Address)	(City) (State) (Zip Code)
(Owner's Name - Please Print)	(Owner's Signature)
(Owner's Mailing Address)	(City) (State) (Zip Code)
(Owner's Name - Please Print)	(Owner's Signature)
(Owner's Mailing Address)	(City) (State) (Zip Code)
(Owner's Name - Please Print)	(Owner's Signature)
(Owner's Mailing Address)	(City) (State) (Zip Code)

18 U.S.C. 1001 and 43 U.S.C. 1212 make it a crime for any person knowingly and willfully to make to any department or agency of the United States any false, fictitious or fraudulent statements or representations as to any matter within its jurisdiction.

INSTRUCTIONS

1. This certification is made under the provisions of 43 U.S.C. § 1744 and 30 U.S.C. §28-28k and the regulations thereunder (43 CFR Part 3830).
2. The claimant(s) must fill in the dates in paragraph 1 for the beginning and ending of the assessment year for which this waiver is sought.
3. The claimant(s) must fill in the date in paragraph 2 for the beginning of the assessment year for which this waiver is sought.
4. All claim and site names and BLM serial numbers must be listed for the mining claims, mill sites, and tunnel sites for which the waiver is sought.
5. All owners of the mining claims, mill sites, and tunnel sites and their addresses must be given.
6. This waiver form must be signed by all the claimants or their designated agent, in original form. If an agent is designated, a notarized designation of agent, signed by all of the claimants with proper address given, must be submitted with this waiver.
7. This form must be filed no later than September 1st for the upcoming assessment year in the BLM State Office where the mining claims or sites are recorded, or the waiver cannot be granted by the BLM. (Example: To obtain a waiver for the assessment year 2012, which begins on September 1, 2011, you must qualify for and file for a waiver no later than September 1, 2011, in the proper BLM State Office.)
8. For all mining claims which require assessment work, you must record an affidavit of labor on or before the December 30th immediately following the filing of this waiver. For all other mining claims or sites waived, you must record a notice of intent to hold on or before the December 30th immediately following the filing of this waiver.
9. Mill and tunnel sites may also be listed on this waiver and be waived from payment of the maintenance fee. A notice of intent to hold for these sites is required to be filed by the December 30th following the filing of this waiver.

RECEIVED
 BLM AZ STATE OFFICE
 PHOENIX, ARIZONA
 2016 AUG 11 P 3:24
 B 3:24

FOR OFFICIAL USE ONLY

230

2015-05
Page 1 of 2
Requested By: Gary L. Ferguson
Wendy John, Graham County Recorder
08-06-2015 10:58 AM Recordings Fee \$7.00

69530

MAINTENANCE FEE WAIVER CERTIFICATION

FORM APPROVED
OMB NO. 1004-0114
Expires: October 31, 2016

SEE INSTRUCTIONS ON PAGE 2

AA

1. This small miner waiver is filed for the assessment year beginning on September 1, 2015 and ending on September 1, 2016.
2. The undersigned and all related parties owned ten or fewer mining claims, mill, or tunnel sites located and maintained on Federal lands in the United States of America on September 1, 2015.
3. The undersigned have performed the assessment work required by law for each mining claim listed prior to filing this waiver and understand that by filing this form, the undersigned must file an affidavit of assessment work with the Bureau of Land Management (BLM) by the December 30th following the filing of this waiver.
4. The undersigned understand that if the assessment work obligation has not yet come due under 30 U.S.C. 28 (for those claims in their first assessment year only), a notice of intent to hold reciting this condition must be recorded by the December 30th following the filing of this waiver.
5. The undersigned understand that mill and tunnel sites may also be listed on this waiver and be waived from payment of the maintenance fee, and that a notice of intent to hold for these sites is required to be filed with the BLM by the December 30th following the filing of this waiver.
6. The undersigned understand and acknowledge that pursuant to 43 U.S.C. 1212 and 18 U.S.C. 1001, the filing or recording of a false, fictitious, or fraudulent document with the BLM may result in a fine of up to \$250,000, a prison term not to exceed five years, or both.
7. The mining claims, mill or tunnel sites for which this waiver from payment of the maintenance fees is requested are:

CLAIM OR SITE NAME	BLM RECORDATION SERIAL NUMBER
1. SKYVIEW #1	AMC 69624 ✓
2. SKYVIEW #22	AMC 69645
3. SKYVIEW #24	AMC 69647
4. SKYVIEW #26	AMC 69649
5. SKYVIEW #28	AMC 69651
6. SKYVIEW #30	AMC 69653
7. SKYVIEW #31	AMC 69654
8. SKYVIEW #36	AMC 69659
9. SKYVIEW #37	AMC 69660
10. SKYVIEW #38	AMC 69661

The owner(s) (claimants) of the above mining claims and sites are:

GARY L. FERGUSON
(Owner's Name - Please Print)
1997 LONE STAR RD.
(Owner's Mailing Address)

Gary L. Ferguson
(Owner's Signature)
SAFFORD AZ 85546
(City) (State) (Zip Code)

PEGGY FERGUSON
(Owner's Name - Please Print)
1997 LONE STAR RD
(Owner's Mailing Address)

Peggy Ferguson
(Owner's Signature)
SAFFORD AZ 85546
(City) (State) (Zip Code)

(Owner's Name - Please Print)

(Owner's Mailing Address)

(Owner's Signature)

(City) (State) (Zip Code)

(Owner's Name - Please Print)

(Owner's Mailing Address)

(Owner's Signature)

(City) (State) (Zip Code)

(Continued on page 2)

ENTERED
SEP 3 2015
BY: RE

RECEIVED
BLM AZ STATE OFFICE
2015 AUG 2 P 3:40
PHOENIX, ARIZONA

WV-R2-914

(Owner's Name - Please Print)	(Owner's Signature)
(Owner's Mailing Address)	(City) (State) (Zip Code)
(Owner's Name - Please Print)	(Owner's Signature)
(Owner's Mailing Address)	(City) (State) (Zip Code)
(Owner's Name - Please Print)	(Owner's Signature)
(Owner's Mailing Address)	(City) (State) (Zip Code)
(Owner's Name - Please Print)	(Owner's Signature)
(Owner's Mailing Address)	(City) (State) (Zip Code)

18 U.S.C. 1001 and 43 U.S.C. 1212 make it a crime for any person knowingly and willfully to make to any department or agency of the United States any false, fictitious or fraudulent statements or representations as to any matter within its jurisdiction.

INSTRUCTIONS

1. This certification is made under the provisions of 43 U.S.C. § 1744 and 30 U.S.C. §28-28k and the regulations thereunder (43 CFR Part 3830).
2. The claimant(s) must fill in the dates in paragraph 1 for the beginning and ending of the assessment year for which this waiver is sought.
3. The claimant(s) must fill in the date in paragraph 2 for the beginning of the assessment year for which this waiver is sought.
4. All claim and site names and BLM serial numbers must be listed for the mining claims, mill sites, and tunnel sites for which the waiver is sought.
5. All owners of the mining claims, mill sites, and tunnel sites and their addresses must be given.
6. This waiver form must be signed by all the claimants or their designated agent, in original form. If an agent is designated, a notarized designation of agent, signed by all of the claimants with proper address given, must be submitted with this waiver.
7. This form must be filed no later than September 1st for the upcoming assessment year in the BLM State Office where the mining claims or sites are recorded, or the waiver cannot be granted by the BLM. (Example: To obtain a waiver for the assessment year 2012, which begins on September 1, 2011, you must qualify for and file for a waiver no later than September 1, 2011, in the proper BLM State Office.)
8. For all mining claims which require assessment work, you must record an affidavit of labor on or before the December 30th immediately following the filing of this waiver. For all other mining claims or sites waived, you must record a notice of intent to hold on or before the December 30th immediately following the filing of this waiver.
9. Mill and tunnel sites may also be listed on this waiver and be waived from payment of the maintenance fee. A notice of intent to hold for these sites is required to be filed by the December 30th following the filing of this waiver.

RECEIVED
 BLM AZ STATE OFFICE
 2015 AUG 12 P 3:4
 PHOENIX, ARIZONA

FOR OFFICIAL USE ONLY

MAINTENANCE FEE WAIVER CERTIFICATION

FORM APPROVED

OMB NO. 1004-0114

Expires: October 31, 2016

SEE INSTRUCTIONS ON PAGE 2

AA

- This small miner waiver is filed for the assessment year beginning on September 1, 2014 and ending on September 2015.
- The undersigned and all related parties owned ten or fewer mining claims, mill, or tunnel sites located and maintained on Federal lands in the United States of America on September 1, 2015.
- The undersigned have performed the assessment work required by law for each mining claim listed prior to filing this waiver and understand that by filing this form, the undersigned must file an affidavit of assessment work with the Bureau of Land Management (BLM) by the December 30th following the filing of this waiver.
- The undersigned understand that if the assessment work obligation has not yet come due under 30 U.S.C. 28 (for those claims in their first assessment year only), a notice of intent to hold reciting this condition must be recorded by the December 30th following the filing of this waiver.
- The undersigned understand that mill and tunnel sites may also be listed on this waiver and be waived from payment of the maintenance fee, and that a notice of intent to hold for these sites is required to be filed with the BLM by the December 30th following the filing of this waiver.
- The undersigned understand and acknowledge that pursuant to 43 U.S.C. 1212 and 18 U.S.C. 1001, the filing or recording of a false, fictitious, or fraudulent document with the BLM may result in a fine of up to \$250,000, a prison term not to exceed five years, or both.
- The mining claims, mill or tunnel sites for which this waiver from payment of the maintenance fees is requested are:

CLAIM OR SITE NAME	BLM RECORDATION SERIAL NUMBER
1. SKYVIEW #2	AMC 69625 ✓
2. SKYVIEW #3	AMC 69626
3. SKYVIEW #6	AMC 69629
4. SKYVIEW #7	AMC 69630
5. SKYVIEW #8	AMC 69631
6. SKYVIEW #9	AMC 69632
7. SKYVIEW #13	AMC 69636
8. SKYVIEW #14	AMC 69637
9. SKYVIEW #15	AMC 69638
10. SKYVIEW #16	AMC 69639

The owner(s) (claimants) of the above mining claims and sites are:

✓ G. WAYNE FERGUSON
(Owner's Name - Please Print)
9341 S REDBIRD RD.
(Owner's Mailing Address)

[Signature]
(Owner's Signature)
SAFFORD AZ 85546
(City) (State) (Zip Code)

✓ SARA FERGUSON
(Owner's Name - Please Print)
2445 LEISURE WORLD
(Owner's Mailing Address)

Sara Ferguson
(Owner's Signature)
PHOENIX
LEISURE WORLD AZ 85206
(City) (State) (Zip Code)

✓ TERRI FERGUSON
(Owner's Name - Please Print)
5321 W. GRANADA
(Owner's Mailing Address)

Terri Ferguson
(Owner's Signature)
PHOENIX AZ 85035
(City) (State) (Zip Code)

(Owner's Name - Please Print)

(Owner's Mailing Address)

(Owner's Signature)

(City) (State) (Zip Code)

ENTERED
SEP 3 2015
RE
BY: RE

2015 AUG 12 P 3:41
RECEIVED
BLM AZ STATE OFFICE
PHOENIX, ARIZONA

(Owner's Name - Please Print) (Owner's Signature)

(Owner's Mailing Address) (City) (State) (Zip Code)

(Owner's Name - Please Print) (Owner's Signature)

(Owner's Mailing Address) (City) (State) (Zip Code)

(Owner's Name - Please Print) (Owner's Signature)

(Owner's Mailing Address) (City) (State) (Zip Code)

(Owner's Name - Please Print) (Owner's Signature)

(Owner's Mailing Address) (City) (State) (Zip Code)

18 U.S.C. 1001 and 43 U.S.C. 1212 make it a crime for any person knowingly and willfully to make to any department or agency of the United States any false, fictitious or fraudulent statements or representations as to any matter within its jurisdiction.

INSTRUCTIONS

1. This certification is made under the provisions of 43 U.S.C. § 1744 and 30 U.S.C. §28-28k and the regulations thereunder (43 CFR Part 3830).
2. The claimant(s) must fill in the dates in paragraph 1 for the beginning and ending of the assessment year for which this waiver is sought.
3. The claimant(s) must fill in the date in paragraph 2 for the beginning of the assessment year for which this waiver is sought.
4. All claim and site names and BLM serial numbers must be listed for the mining claims, mill sites, and tunnel sites for which the waiver is sought.
5. All owners of the mining claims, mill sites, and tunnel sites and their addresses must be given.
6. This waiver form must be signed by all the claimants or their designated agent, in original form. If an agent is designated, a notarized designation of agent, signed by all of the claimants with proper address given, must be submitted with this waiver.
7. This form must be filed no later than September 1st for the upcoming assessment year in the BLM State Office where the mining claims or sites are recorded, or the waiver cannot be granted by the BLM. (Example: To obtain a waiver for the assessment year 2012, which begins on September 1, 2011, you must qualify for and file for a waiver no later than September 1, 2011, in the proper BLM State Office.)
8. For all mining claims which require assessment work, you must record an affidavit of labor on or before the December 30th immediately following the filing of this waiver. For all other mining claims or sites waived, you must record a notice of intent to hold on or before the December 30th immediately following the filing of this waiver.
9. Mill and tunnel sites may also be listed on this waiver and be waived from payment of the maintenance fee. A notice of intent to hold for these sites is required to be filed by the December 30th following the filing of this waiver.

RECEIVED
BLM AZ STATE OFFICE
2011 AUG 12 P 3:42
PHOENIX, ARIZONA

FOR OFFICIAL USE ONLY

UNITED STATES
DEPARTMENT OF THE INTERIOR
BUREAU OF LAND MANAGEMENT 231

69530

MAINTENANCE FEE WAIVER CERTIFICATION

FORM APPROVED
OMB NO. 1004-0114
Expires: October 31, 2016

SEE INSTRUCTIONS ON PAGE 2

A.A.

- This small miner waiver is filed for the assessment year beginning on September 1, 2014 and ending on September 1, 2015.
- The undersigned and all related parties owned ten or fewer mining claims, mill, or tunnel sites located and maintained on Federal lands in the United States of America on September 1, 2015.
- The undersigned have performed the assessment work required by law for each mining claim listed prior to filing this waiver and understand that by filing this form, the undersigned must file an affidavit of assessment work with the Bureau of Land Management (BLM) by the December 30th following the filing of this waiver.
- The undersigned understand that if the assessment work obligation has not yet come due under 30 U.S.C. 28 (for those claims in their first assessment year only), a notice of intent to hold reciting this condition must be recorded by the December 30th following the filing of this waiver.
- The undersigned understand that mill and tunnel sites may also be listed on this waiver and be waived from payment of the maintenance fee, and that a notice of intent to hold for these sites is required to be filed with the BLM by the December 30th following the filing of this waiver.
- The undersigned understand and acknowledge that pursuant to 43 U.S.C. 1212 and 18 U.S.C. 1001, the filing or recording of a false, fictitious, or fraudulent document with the BLM may result in a fine of up to \$250,000, a prison term not to exceed five years, or both.
- The mining claims, mill or tunnel sites for which this waiver from payment of the maintenance fees is requested are:

CLAIM OR SITE NAME	BLM RECORDATION SERIAL NUMBER
1. SKYVIEW #4	AMC 69627 ✓
2. SKYVIEW #5	AMC 69628
3. SKYVIEW #23	AMC 69646
4. SKYVIEW #25	AMC 69648
5. SKYVIEW #27	AMC 69650
6. SKYVIEW #29	AMC 69652
7. SKYVIEW #32	AMC 69655
8. SKYVIEW #33	AMC 69656
9. SKYVIEW #34	AMC 69657
10. SKYVIEW #35	AMC 69658

RECEIVED
 BLM AZ STATE OFFICE
 2015 AUG 12 P 3:41
 PHOENIX ARIZONA

The owner(s) (claimants) of the above mining claims and sites are:

✓ WILLIAM A FERGUSON
(Owner's Name - Please Print)
1943 LONE STAR RD.
(Owner's Mailing Address)

William A Ferguson
(Owner's Signature)
SAFFORD AZ 85546
(City) (State) (Zip Code)

✓ KRISTEN FERGUSON
(Owner's Name - Please Print)
1943 LONE STAR RD
(Owner's Mailing Address)

Kristen Ferguson
(Owner's Signature)
SAFFORD AZ 85546
(City) (State) (Zip Code)

✓ RAYMOND ORR
(Owner's Name - Please Print)
P.O. BOX 611
(Owner's Mailing Address)

Raymond Orr
(Owner's Signature)
TAACHER AZ 85552
(City) (State) (Zip Code)

✓ KIM ORR
(Owner's Name - Please Print)
P.O. BOX 611
(Owner's Mailing Address)

Kim Orr
(Owner's Signature)
TAACHER AZ 85552
(City) (State) (Zip Code)

INTEREST
 SEP 3 2013
 BY: RS

NW-RS-914

(Owner's Name - Please Print)	(Owner's Signature)		
(Owner's Mailing Address)	(City)	(State)	(Zip Code)
(Owner's Name - Please Print)	(Owner's Signature)		
(Owner's Mailing Address)	(City)	(State)	(Zip Code)
(Owner's Name - Please Print)	(Owner's Signature)		
(Owner's Mailing Address)	(City)	(State)	(Zip Code)
(Owner's Name - Please Print)	(Owner's Signature)		
(Owner's Mailing Address)	(City)	(State)	(Zip Code)

18 U.S.C. 1001 and 43 U.S.C. 1212 make it a crime for any person knowingly and willfully to make to any department or agency of the United States any false, fictitious or fraudulent statements or representations as to any matter within its jurisdiction.

INSTRUCTIONS

1. This certification is made under the provisions of 43 U.S.C. § 1744 and 30 U.S.C. §28-28k and the regulations thereunder (43 CFR Part 3830).
2. The claimant(s) must fill in the dates in paragraph 1 for the beginning and ending of the assessment year for which this waiver is sought.
3. The claimant(s) must fill in the date in paragraph 2 for the beginning of the assessment year for which this waiver is sought.
4. All claim and site names and BLM serial numbers must be listed for the mining claims, mill sites, and tunnel sites for which the waiver is sought.
5. All owners of the mining claims, mill sites, and tunnel sites and their addresses must be given.
6. This waiver form must be signed by all the claimants or their designated agent, in original form. If an agent is designated, a notarized designation of agent, signed by all of the claimants with proper address given, must be submitted with this waiver.
7. This form must be filed no later than September 1st for the upcoming assessment year in the BLM State Office where the mining claims or sites are recorded, or the waiver cannot be granted by the BLM. (Example: To obtain a waiver for the assessment year 2012, which begins on September 1, 2011, you must qualify for and file for a waiver no later than September 1, 2011, in the proper BLM State Office.)
8. For all mining claims which require assessment work, you must record an affidavit of labor on or before the December 30th immediately following the filing of this waiver. For all other mining claims or sites waived, you must record a notice of intent to hold on or before the December 30th immediately following the filing of this waiver.
9. Mill and tunnel sites may also be listed on this waiver and be waived from payment of the maintenance fee. A notice of intent to hold for these sites is required to be filed by the December 30th following the filing of this waiver.

RECEIVED
 BLM AZ STATE OFFICE
 2015 AUG 12 P 3:41
 PHOENIX, ARIZONA

FOR OFFICIAL USE ONLY

AFFIDAVIT OF ANNUAL ASSESSMENT WORK

WHEN RECORDED, MAIL DOCUMENT TO:

NAME: GARY L. FERGUSON

ADDRESS: 1997 LONE STAR RD

CITY, STATE, ZIP: SAFFORD, AZ 85546

2015-05645
Page 1 of 4
Requested By: Gary L Ferguson
Wendy John, Graham County Recorder
08-06-2015 10:58 AM Recording Fee \$14.00

FOR COUNTY RECORDER'S USE

No. of Claims 10
x \$10/claim
Total due BLM \$ 100⁰⁰

TO ALL WHOM IT MAY CONCERN:

1. The undersigned certifies that at least \$100 per claim was expended for development, labor and improvements, or equivalent value added, as the annual assessment work for the assessment year ending September 1, 2015 for the following contiguous unpatented mining claim(s), located in the County of GRAHAM, in the State of ARIZONA.

AMENDED 8-12-93

BLM Serial No.	Name of Claim	Tp Rg Sec Mer				County Recordation		Date
		Example: 13N 5E 14 MDM				Book and Page No.		
AMC 69624	SKYVIEW #1	T5S	R26E	23-14	GSR	186	315	8-6-15
AMC 69645	SKYVIEW #22	T5S	R26E	23	GSR	186	50	8-6-15
AMC 69647	SKYVIEW #24	T5S	R26E	23	GSR	186	52	8-6-15
AMC 69649	SKYVIEW #26	T5S	R26E	23	GSR	186	54	8-6-15
AMC 69651	SKYVIEW #28	T5S	R26E	23	GSR	186	56	8-6-15
AMC 69653	SKYVIEW #30	T5S	R26E	23	GSR	186	58	8-6-15
AMC 69654	SKYVIEW #31	T5S	R26E	23	GSR	186	59	8-6-15
AMC 69659	SKYVIEW #36	T5S	R26E	23-14	GSR	186	64	8-6-15
AMC 69660	SKYVIEW #37	T5S	R26E	23-14	GSR	186	65	8-6-15
AMC 69661	SKYVIEW #38	T5S	R26E	23-14	GSR	186	67	8-6-15

(Continued on page 2)

ENTERED
AUG 18 2015
BY: _____

RECEIVED
PHOENIX, ARIZONA
AUG 12 P 3:40

RECEIPT # 3366367

2. Type of labor and improvements (specify what was done and give the total value for that labor and improvement to show at least \$100 for each claim). If a geological, geochemical, or geophysical survey was performed, as per 30 U.S.C. 28-1, reference the title of the report of survey, give cost and date of the survey and report, and indicate it was filed with the County Recorder:

Description of Work Performed	Value of Work Performed	Date Work Was Performed
CLEARED ROADWAY OF ROCKS & BRUSH	\$ 1200 ⁰⁰	MARCH-JULY
FILLED LOCATION HOLES WITH BACKHOE.		
CLEARED BRUSH FROM ROADWAY		

3. Name and mailing address of each person who performed the labor and improvements:

Name (please print)

Current Mailing Address (please print)

GARY FERGUSON

1997 LONESTAR RD SAFFORD, AZ 85546

BILL FERGUSON

1943 LONESTAR RD, SAFFORD, AZ 85546

WAYNE FERGUSON

9341 REDBIRD RD SAFFORD, AZ 85546

RAY ORR

P.O. BOX 601 THATCHER, AZ 85552

4. Name and mailing address of each person who holds and claims the subject mining claim(s) for the valuable minerals contained therein. Be sure to indicate if there is a change of address:

Name (please print)

Current Mailing Address (please print)

GARY L FERGUSON

1997 LONESTAR RD SAFFORD, AZ 85546

PEGGY FERGUSON

1997 LONESTAR RD, SAFFORD, AZ 85546

RECEIVED
 2015 AUG 12 P 3:41
 PHOENIX, ARIZONA

5. The undersigned testifies that on the date of AUGUST 1, 2015, all monuments required by law were erected upon the subject claim(s), and all notices required by law were posted on the subject claim(s) or copies thereof were in place, and at said date, each corner monument bore or contained

markings sufficient to appropriately designate the corner of the claim to which it pertains and the name of the claim(s).

I hereby certify under penalty of perjury under the laws of the State of ARIZONA that the foregoing statements are true and correct:

Mary L. Ferguson Date: 8-6-15
(Signature of person responsible for above statement)

Title 18 U.S.C. 1001 and 43 U.S.C. 1212 make it a crime for any person knowingly and willfully to make to any department or agency of the United States any false, fictitious or fraudulent statements or representations as to any matter within its jurisdiction.

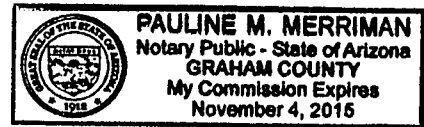
Notary Block

SUBSCRIBED AND SWORN TO before me, this 6th day of August 2015

By: Pauline M. Merriman
(Signature of Affiant)

Title: Notary

My Commission Expires: 11-4-2015



INSTRUCTIONS

1. This is an optional form that may be used to satisfy the requirements for the Bureau of Land Management (BLM) under the provisions of 43 U.S.C. §1744 and 30 U.S.C. §28-28d and the regulations thereunder (43 CFR part 3835). Since local and State laws may vary, you should contact your local and State agencies where the claims are located to ensure all applicable laws and requirements are satisfied.
2. The claimant(s) must fill in the date in paragraph 1 for the applicable assessment year and the county and state where the claims are located.
3. All claim names, BLM serial numbers, legal descriptions, and original county recording information must be listed for the claims pertaining to this assessment notice.
4. The claimant(s) must complete paragraph 2 listing all labor or improvements which was performed on or did benefit the subject mining claims. The value and date of the labor or improvements must also be listed. The total amount of labor or improvements can be listed, but the total expenditure must equal at least \$100 for each claim.
5. The names and current mailing addresses of the person(s) performing the labor shall be listed in paragraph 3.
6. The name and current mailing address of each owner (claimant) of the claims shall be listed in paragraph 4. The mailing address shall be the owner's address and not the address of an agent or anyone representing the claimant. Be sure to note if there has been a change of address.
7. Paragraph 5 shall be completed to show the date it was verified that all monuments required by law were properly erected, all notices were posted, and that corners were appropriately designated for all claims listed.
8. An exact legible reproduction or duplicate (other than microfilm or other electronic media) of this affidavit or another type of affidavit of assessment work that you file or will file in the county where each claim is located, must be filed with the BLM on or before December 30 of the calendar year in which the assessment year ends. For mill or tunnel sites, a separate notice of intent to hold must be filed with the BLM on or before December 30. Requirements for filing a notice of intent to hold can be found at 43 CFR 3835.33.
9. A processing fee of \$10 for each claim listed must be remitted to the BLM along with this or any other affidavit of assessment work.

RECEIVED
BLM
PHOENIX, ARIZONA
SEP 1 12 P 3:40

NOTICES

THE PRIVACY ACT and 43 CFR 2.48(d) require that you be furnished with the following information in connection with the information requested by this form.

AUTHORITY: 30 U.S.C. §28-28d and 43 CFR part 3835 permit collection of the information requested by this form.

PRINCIPAL PURPOSE: The BLM will use the information you provide to document compliance with 43 U.S.C. 1744 and that assessment work has been completed in accordance with 30 U.S.C. § 28-28d and 43 CFR part 3835 in lieu of paying the maintenance fee for the mining claims listed on this form.

ROUTINE USES: The BLM will only disclose this information in accordance with the provisions at 43 CFR 2.56(b) and (c).

EFFECT OF NOT PROVIDING INFORMATION: Disclosure of the requested information is required by 30 U.S.C. § 28-28d and 43 CFR part 3835 for claimants qualified to perform assessment work in lieu of paying the maintenance fee. Failure to submit all the requested information or to complete this form will delay the BLM's processing of the form and may preclude the BLM's acceptance of the assessment work information, which may result in forfeiture of the mining claim(s) by the claimant.

THE PAPERWORK REDUCTION ACT requires us to inform you that:
Use of this form is optional. You must perform assessment if a waiver to pay the maintenance fee has been requested. This form is provided to help you attest that annual assessment work has been completed in lieu of paying the maintenance fee for your claim(s). Submission of the requested information is necessary to obtain or retain a benefit.

You do not have to respond to this or any other Federal agency-sponsored information collection unless it displays a valid OMB control number.

BURDEN HOURS STATEMENT: The estimated public reporting burden for this form is 30 minutes per response, including the time for reviewing instructions, gathering and maintaining data, and completing and reviewing the form. You may submit comments regarding the burden estimate or any other aspect of this form to: U.S. Department of the Interior, Bureau of Land Management (1004-0114), Bureau Information Collection Clearance Officer (WO-630), 1849 C Street, N.W., Room 2134LM, Washington, D.C. 20240.

RECEIVED
BLM INFORMATION OFFICE
2015 AUG 12 P 3:41
PHOENIX, ARIZONA

AFFIDAVIT OF ANNUAL ASSESSMENT WORK

69530

WHEN RECORDED, MAIL DOCUMENT TO:

NAME: WILLIAM A. FERGUSON

ADDRESS: 1943 LONE STAR RD.

CITY, STATE, ZIP: SAFFORD, AZ 85546

2015-05677

Page 1 of 6

Requested By: William A Ferguson

Wendy John, Graham County Recorder

08-10-2015 09:32 AM Recording Fee \$15.00

FOR COUNTY RECORDER'S USE

No. of Claims 10
x \$10/claim \$100⁰⁰
Total due BLM \$ 100⁰⁰


TO ALL WHOM IT MAY CONCERN:

1. The undersigned certifies that at least \$100 per claim was expended for development, labor and improvements, or equivalent value added, as the annual assessment work for the assessment year ending September 1, 2015 for the following contiguous unpatented mining claim(s), located in the County of GRAHAM, in the State of ARIZONA.

AMPLIFIED 8-12-13

BLM Serial No.	Name of Claim	Tp Rg Sec Mer				County Recordation		Date
		Example: 13N 5E 14 MDM				Book and Page No.		
AMC 69627	SKYVIEW #4	T5S	R26E	14	GSR	188	318	8-9-15
AMC 69628	SKYVIEW #5	T5S	R26E	13-14	GSR	188	319	8-9-15
AMC 69646	SKYVIEW #23	T5S	R26E	14-23	GSR	186	51	8-9-15
AMC 69648	SKYVIEW #25	T5S	R26E	23	GSR	186	53	8-9-15
AMC 69650	SKYVIEW #27	T5S	R26E	23	GSR	186	55	8-9-15
AMC 69652	SKYVIEW #29	T5S	R26E	25	GSR	186	57	8-9-15
AMC 69655	SKYVIEW #32	T5S	R26E	13-14	GSR	186	60	8-9-15
AMC 69656	SKYVIEW #33	T5S	R26E	22	GSR	186	61	8-9-15
AMC 69657	SKYVIEW #34	T5S	R26E	22	GSR	186	62	8-9-15
AMC 69658	SKYVIEW #35	T5S	R26E	22	GSR	186	63	8-9-15

(Continued on page 2)



RECEIPT # 3346367

RECEIVED
 PHOENIX, ARIZONA
 2015 AUG 12 P 3:40

2. Type of labor and improvements (specify what was done and give the total value for that labor and improvement to show at least \$100 for each claim). If a geological, geochemical, or geophysical survey was performed, as per 30 U.S.C. 28-1, reference the title of the report of survey, give cost and date of the survey and report, and indicate it was filed with the County Recorder:

Description of Work Performed	Value of Work Performed	Date Work Was Performed
REWORKED ROADWAY, CLEARED	\$200 ⁰⁰	MARCH-JULY
BRUSH & ROCKS FROM ROAD		
FILLED IN LOCATION HOLES		
WITH BACKHOE		

3. Name and mailing address of each person who performed the labor and improvements:

Name (please print)

BILL FERGUSON

RAY ORR

WILLIAM ORR

WAYNE FERGUSON

GARY FERGUSON

Current Mailing Address (please print)

1943 LONG STAR RD SAFFORD AZ 85546

BOX 611 THATCHER AZ 85552

1805 N ELISA LN THATCHER, AZ 85552

9341 S. RED BIRD RD SAFFORD AZ 85546

1947 LONG STAR RD SAFFORD, AZ 85546

4. Name and mailing address of each person who holds and claims the subject mining claim(s) for the valuable minerals contained therein. Be sure to indicate if there is a change of address:

Name (please print)

WILLIAM A. FERGUSON

KRISTEN FERGUSON

RAYMOND ORR

KIM ORR

Current Mailing Address (please print)

1943 LONG STAR RD SAFFORD, AZ 85546

1943 LONG STAR RD SAFFORD, AZ 85546

P.O. BOX 611 THATCHER, AZ 85552

P.O. BOX 611 THATCHER AZ 85552

RECEIVED
 PHOENIX, ARIZONA
 2015 AUG 12 P 3:55
 2015

5. The undersigned testifies that on the date of AUGUST 1, 2015, all monuments required by law were erected upon the subject claim(s), and all notices required by law were posted on the subject claim(s) or copies thereof were in place, and at said date, each corner monument bore or contained

markings sufficient to appropriately designate the corner of the claim to which it pertains and the name of the claim(s).

I hereby certify under penalty of perjury under the laws of the State of ARIZONA that the foregoing statements are true and correct:

William A. Ferguson Date: 8-7-2015
(Signature of person responsible for above statement)

Title 18 U.S.C. 1001 and 43 U.S.C. 1212 make it a crime for any person knowingly and willfully to make to any department or agency of the United States any false, fictitious or fraudulent statements or representations as to any matter within its jurisdiction.

Notary Block

SUBSCRIBED AND SWORN TO before me, this 7 day of August 20 15

By: Tracy Beals
(Signature of Affiant)

Title: Notary Public

My Commission Expires: 3/19/2018



INSTRUCTIONS

1. This is an optional form that may be used to satisfy the requirements for the Bureau of Land Management (BLM) under the provisions of 43 U.S.C. §1744 and 30 U.S.C. §28-28d and the regulations thereunder (43 CFR part 3835). Since local and State laws may vary, you should contact your local and State agencies where the claims are located to ensure all applicable laws and requirements are satisfied.
2. The claimant(s) must fill in the date in paragraph 1 for the applicable assessment year and the county and state where the claims are located.
3. All claim names, BLM serial numbers, legal descriptions, and original county recording information must be listed for the claims pertaining to this assessment notice.
4. The claimant(s) must complete paragraph 2 listing all labor or improvements which was performed on or did benefit the subject mining claims. The value and date of the labor or improvements must also be listed. The total amount of labor or improvements can be listed, but the total expenditure must equal at least \$100 for each claim.
5. The names and current mailing addresses of the person(s) performing the labor shall be listed in paragraph 3.
6. The name and current mailing address of each owner (claimant) of the claims shall be listed in paragraph 4. The mailing address shall be the owner's address and not the address of an agent or anyone representing the claimant. Be sure to note if there has been a change of address.
7. Paragraph 5 shall be completed to show the date it was verified that all monuments required by law were properly erected, all notices were posted, and that corners were appropriately designated for all claims listed.
8. An exact legible reproduction or duplicate (other than microfilm or other electronic media) of this affidavit or another type of affidavit of assessment work that you file or will file in the county where each claim is located, must be filed with the BLM on or before December 30 of the calendar year in which the assessment year ends. For mill or tunnel sites, a separate notice of intent to hold must be filed with the BLM on or before December 30. Requirements for filing a notice of intent to hold can be found at 43 CFR 3835.33.
9. A processing fee of \$10 for each claim listed must be remitted to the BLM along with this or any other affidavit of assessment work.

RECEIVED
AUG 11 P 3:40
Graham County
ARIZONA

NOTICES

THE PRIVACY ACT and 43 CFR 2.48(d) require that you be furnished with the following information in connection with the information requested by this form.

AUTHORITY: 30 U.S.C. §28-28d and 43 CFR part 3835 permit collection of the information requested by this form.

PRINCIPAL PURPOSE: The BLM will use the information you provide to document compliance with 43 U.S.C. 1744 and that assessment work has been completed in accordance with 30 U.S.C. § 28-28d and 43 CFR part 3835 in lieu of paying the maintenance fee for the mining claims listed on this form.

ROUTINE USES: The BLM will only disclose this information in accordance with the provisions at 43 CFR 2.56(b) and (c).

EFFECT OF NOT PROVIDING INFORMATION: Disclosure of the requested information is required by 30 U.S.C. § 28-28d and 43 CFR part 3835 for claimants qualified to perform assessment work in lieu of paying the maintenance fee. Failure to submit all the requested information or to complete this form will delay the BLM's processing of the form and may preclude the BLM's acceptance of the assessment work information, which may result in forfeiture of the mining claim(s) by the claimant.

THE PAPERWORK REDUCTION ACT requires us to inform you that:

Use of this form is optional. You must perform assessment if a waiver to pay the maintenance fee has been requested. This form is provided to help you attest that annual assessment work has been completed in lieu of paying the maintenance fee for your claim(s). Submission of the requested information is necessary to obtain or retain a benefit.

You do not have to respond to this or any other Federal agency-sponsored information collection unless it displays a valid OMB control number.

BURDEN HOURS STATEMENT: The estimated public reporting burden for this form is 30 minutes per response, including the time for reviewing instructions, gathering and maintaining data, and completing and reviewing the form. You may submit comments regarding the burden estimate or any other aspect of this form to: U.S. Department of the Interior, Bureau of Land Management (1004-0114), Bureau Information Collection Clearance Officer (WO-630), 1849 C Street, N.W., Room 2134LM, Washington, D.C. 20240.

RECEIVED
BLM LAND OFFICE
2015 AUG 12 P 3:41
PHOENIX, ARIZONA

AFFIDAVIT OF ANNUAL ASSESSMENT WORK

69530

WHEN RECORDED, MAIL DOCUMENT TO:

NAME: WAYNE FERGUSON

ADDRESS: 9341 S REDBIRD RD

CITY, STATE, ZIP: SAFFORD, AZ 85546

2015-05638

Page 1 of 4

Requested By: Wayne Ferguson
Wendy John, Graham County Recorder
08-06-2015 AM Recording Fee \$14.00
FOR COUNTY RECORDER'S USE

No. of Claims 10

x \$10/claim

Total due BLM \$ 100.00

TO ALL WHOM IT MAY CONCERN:

1. The undersigned certifies that at least \$100 per claim was expended for development, labor and improvements, or equivalent value added, as the annual assessment work for the assessment year ending September 1, 2015 for the following contiguous unpatented mining claim(s), located in the County of GRAHAM, in the State of ARIZONA.

AMENDED 8-12-13

BLM Serial No.	Name of Claim	Tp Rg Sec Mer				County Recordation		Date
		Example: 13N 5E 14 MDM				Book and Page No.		
AMC 69625	SKYVIEW #2	T5S	R26E	14	GSR	188	316	8-6-15
AMC 69626	SKYVIEW #3	T5S	R26E	14	GSR	188	317	8-6-15
AMC 69629	SKYVIEW #6	T5S	R26E	3-14	GSR	188	320	8-6-15
AMC 69630	SKYVIEW #7	T5S	R26E	14	GSR	188	321	8-6-15
AMC 69631	SKYVIEW #8	T5S	R26E	14	GSR	188	322	8-6-15
AMC 69632	SKYVIEW #9	T5S	R26E	14	GSR	188	323	8-6-15
AMC 69636	SKYVIEW #13	T5S	R26E	13-14	GSR	188	409	8-6-15
AMC 69637	SKYVIEW #14	T5S	R26E	13-14	GSR	188	440	8-6-15
AMC 69638	SKYVIEW #15	T5S	R26E	13-14	GSR	188	PHOENIX 2015 AUG 12 P 3:41	8-6-15
AMC 69639	SKYVIEW #16	T5S	R26E	13-14	GSR	188	PHOENIX 2015 AUG 12 P 3:41	8-6-15

ENTERED
AUG 18 2015
BY: Ram

RECEIPT # 3366367

RECEIVED
PHOENIX, ARIZONA
2015 AUG 12 P 3:41

2. Type of labor and improvements (specify what was done and give the total value for that labor and improvement to show at least \$100 for each claim). If a geological, geochemical, or geophysical survey was performed, as per 30 U.S.C. 28-1, reference the title of the report of survey, give cost and date of the survey and report, and indicate it was filed with the County Recorder:

Description of Work Performed	Value of Work Performed	Date Work Was Performed
TRIMMED TREES FROM ROAD FILLED HOLES	\$1200 ⁰⁰	MARCH-JULY
CLEARED ROADWAY PAINTED POSTS		
REWORKED MONUMENTS		
REWORKED MONUMENTS		
WORKED ON ROAD FILLED IN LOCATION HOLES WITH BACKHOF		

3. Name and mailing address of each person who performed the labor and improvements:

Name (please print)	Current Mailing Address (please print)
<u>E WAYNE FERGUSON</u>	<u>9341 S. REDBIRD RD SAFFORD AZ 85546</u>
<u>GARYL FERGUSON</u>	<u>1997 LONESTAR ROAD SAFFORD AZ 85546</u>
<u>(WILLIAM) BILL FERGUSON</u>	<u>1943 LONESTAR RD SAFFORD AZ 85546</u>
<u>RAY ORR</u>	<u>P.O BOX 611 HATCHER AZ 85551</u>

4. Name and mailing address of each person who holds and claims the subject mining claim(s) for the valuable minerals contained therein. Be sure to indicate if there is a change of address:

Name (please print)	Current Mailing Address (please print)
<u>WAYNE FERGUSON</u>	<u>9341 S. REDBIRD ROAD SAFFORD AZ 85546</u>
<u>SARA FERGUSON</u>	
<u>TERRI FERGUSON</u>	

BLM RECEIVED
 2015 AUG 12 P 3:42
 PHOENIX, ARIZONA

5. The undersigned testifies that on the date of AUGUST 1, 2015, all monuments required by law were erected upon the subject claim(s), and all notices required by law were posted on the subject claim(s) or copies thereof were in place, and at said date, each corner monument bore or contained

markings sufficient to appropriately designate the corner of the claim to which it pertains and the name of the claim(s).

I hereby certify under penalty of perjury under the laws of the State of AZ that the foregoing statements are true and correct:

[Signature] Date: 8-6-15
(Signature of person responsible for above statement)

Title 18 U.S.C. 1001 and 43 U.S.C. 1212 make it a crime for any person knowingly and willfully to make to any department or agency of the United States any false, fictitious or fraudulent statements or representations as to any matter within its jurisdiction.

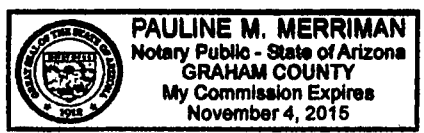
Notary Block

SUBSCRIBED AND SWORN TO before me, this 6th day of August 2015

By: Pauline M. Merriman
(Signature of Affiant)

Title: Notary

My Commission Expires: 11-4-2015



INSTRUCTIONS

1. This is an optional form that may be used to satisfy the requirements for the Bureau of Land Management (BLM) under the provisions of 43 U.S.C. §1744 and 30 U.S.C. §28-28d and the regulations thereunder (43 CFR part 3835). Since local and State laws may vary, you should contact your local and State agencies where the claims are located to ensure all applicable laws and requirements are satisfied.
2. The claimant(s) must fill in the date in paragraph 1 for the applicable assessment year and the county and state where the claims are located.
3. All claim names, BLM serial numbers, legal descriptions, and original county recording information must be listed for the claims pertaining to this assessment notice.
4. The claimant(s) must complete paragraph 2 listing all labor or improvements which was performed on or did benefit the subject mining claims. The value and date of the labor or improvements must also be listed. The total amount of labor or improvements can be listed, but the total expenditure must equal at least \$100 for each claim.
5. The names and current mailing addresses of the person(s) performing the labor shall be listed in paragraph 3.
6. The name and current mailing address of each owner (claimant) of the claims shall be listed in paragraph 4. The mailing address shall be the owner's address and not the address of an agent or anyone representing the claimant. Be sure to note if there has been a change of address.
7. Paragraph 5 shall be completed to show the date it was verified that all monuments required by law were properly erected, all notices were posted, and that corners were appropriately designated for all claims listed.
8. An exact legible reproduction or duplicate (other than microfilm or other electronic media) of this affidavit or another type of affidavit of assessment work that you file or will file in the county where each claim is located, must be filed with the BLM on or before December 30 of the calendar year in which the assessment year ends. For mill or tunnel sites, a separate notice of intent to hold must be filed with the BLM on or before December 30. Requirements for filing a notice of intent to hold can be found at 43 CFR 3835.33.
9. A processing fee of \$10 for each claim listed must be remitted to the BLM along with this or any other affidavit of assessment work.

RECEIVED
12 P 3:41
BLM
G. M. X.
ARIZONA

NOTICES

THE PRIVACY ACT and 43 CFR 2.48(d) require that you be furnished with the following information in connection with the information requested by this form.

AUTHORITY: 30 U.S.C. §28-28d and 43 CFR part 3835 permit collection of the information requested by this form.

PRINCIPAL PURPOSE: The BLM will use the information you provide to document compliance with 43 U.S.C. 1744 and that assessment work has been completed in accordance with 30 U.S.C. § 28-28d and 43 CFR part 3835 in lieu of paying the maintenance fee for the mining claims listed on this form.

ROUTINE USES: The BLM will only disclose this information in accordance with the provisions at 43 CFR 2.56(b) and (c).

EFFECT OF NOT PROVIDING INFORMATION: Disclosure of the requested information is required by 30 U.S.C. § 28-28d and 43 CFR part 3835 for claimants qualified to perform assessment work in lieu of paying the maintenance fee. Failure to submit all the requested information or to complete this form will delay the BLM's processing of the form and may preclude the BLM's acceptance of the assessment work information, which may result in forfeiture of the mining claim(s) by the claimant.

THE PAPERWORK REDUCTION ACT requires us to inform you that:

Use of this form is optional. You must perform assessment if a waiver to pay the maintenance fee has been requested. This form is provided to help you attest that annual assessment work has been completed in lieu of paying the maintenance fee for your claim(s). Submission of the requested information is necessary to obtain or retain a benefit.

You do not have to respond to this or any other Federal agency-sponsored information collection unless it displays a valid OMB control number.

BURDEN HOURS STATEMENT: The estimated public reporting burden for this form is 30 minutes per response, including the time for reviewing instructions, gathering and maintaining data, and completing and reviewing the form. You may submit comments regarding the burden estimate or any other aspect of this form to: U.S. Department of the Interior, Bureau of Land Management (1004-0114), Bureau Information Collection Clearance Officer (WO-630), 1849 C Street, N.W., Room 2134LM, Washington, D.C. 20240.

RECEIVED
BLM PHOENIX OFFICE
2015 AUG 12 P 3:42
PHOENIX, ARIZONA

United States Department of the Interior
Bureau of Land Management
 LANDS/RECREATION & PLANNING
 ONE N CENTRAL AVE
 PHOENIX, AZ 85004 -2203
 Phone: 602-417-9200

Receipt

No: 3366367

Transaction #: 3464442	
Date of Transaction: 08/13/2015	
CUSTOMER:	
GARY L FERGUSON 1997 E LONE STAR RD SAFFORD, AZ 85546-9338 US	

LINE #	QTY	DESCRIPTION	REMARKS	UNIT PRICE	TOTAL
1	1.00	LOCATABLE MINERALS / MINING CLAIMS-NOT NEW-UNADJUD, ONE AUTH NO. ONLY / MINING CLAIM MONEY RECEIVED CASES: AMC69624/\$300.00	MAINT FEE WAIVER (30) 2016 / POL (30) 2015	- n/a -	300.00
TOTAL:					\$300.00

PAYMENT INFORMATION				
1	AMOUNT:	300.00	POSTMARKED:	08/10/2015
	TYPE:	CHECK	RECEIVED:	08/12/2015
	CHECK NO:	9192818339		
	NAME:	FERGUSON, PEGGY J 1997 E LONE STAR RD SAFFORD AZ 85546-9338 US		

REMARKS

This receipt was generated by the automated BLM Collections and Billing System and is a paper representation of a portion of the official electronic record contained therein.

ENTERED
 AUG 18 2015
 BY: *RAM*

UNITED STATES
DEPARTMENT OF THE INTERIOR
BUREAU OF LAND MANAGEMENT
MAINTENANCE FEE WAIVER CERTIFICATION

FORM APPROVED
OMB NO. 1004-0114
Expires: October 31, 2016

249

SEE INSTRUCTIONS ON PAGE 2

1. This small miner waiver is filed for the assessment year beginning on September 1, ~~2013~~ and ending on September 1, 2014
2. The undersigned and all related parties owned ten or fewer mining claims, mill, or tunnel sites located and maintained on Federal lands in the United States of America on September 1, 2014
3. The undersigned have performed the assessment work required by law for each mining claim listed prior to filing this waiver and understand that by filing this form, the undersigned must file an affidavit of assessment work with the Bureau of Land Management (BLM) by the December 30th following the filing of this waiver.
4. The undersigned understand that if the assessment work obligation has not yet come due under 30 U.S.C. 28 (for those claims in their first assessment year only), a notice of intent to hold reciting this condition must be recorded by the December 30th following the filing of this waiver.
5. The undersigned understand that mill and tunnel sites may also be listed on this waiver and be waived from payment of the maintenance fee, and that a notice of intent to hold for these sites is required to be filed with the BLM by the December 30th following the filing of this waiver.
6. The undersigned understand and acknowledge that pursuant to 43 U.S.C. 1212 and 18 U.S.C. 1001, the filing or recording of a false, fictitious, or fraudulent document with the BLM may result in a fine of up to \$250,000, a prison term not to exceed five years, or both.
7. The mining claims, mill or tunnel sites for which this waiver from payment of the maintenance fees is requested are:

CLAIM OR SITE NAME	BLM RECORDATION SERIAL NUMBER
1. SKYVIEW #2	AMC 69625
2. SKYVIEW #3	AMC 69626
3. SKYVIEW #6	AMC 69629
4. SKYVIEW #7	AMC 69630
5. SKYVIEW #8	AMC 69631
6. SKYVIEW #9	AMC 69632
7. SKYVIEW #13	AMC 69636
8. SKYVIEW #14	AMC 69637
9. SKYVIEW #15	AMC 69638
10. SKYVIEW #16	AMC 69639

The owner(s) (claimants) of the above mining claims and sites are:

GARY WAYNE FERGUSON
(Owner's Name - Please Print)

9341 S. REDBIRD R.D
(Owner's Mailing Address)

[Signature]
(Owner's Signature)
SAFFORD AZ 85546
(City) (State) (Zip Code)

SARA FERGUSON
(Owner's Name - Please Print)

2445 LEISURE WORLD
(Owner's Mailing Address)

Sara Ferguson
(Owner's Signature)
MESA AZ 85206
(City) (State) (Zip Code)

TERRI FERGUSON
(Owner's Name - Please Print)

5321 W. GRANADA
(Owner's Mailing Address)

Terri Ferguson
(Owner's Signature)
PHOENIX AZ 85035
(City) (State) (Zip Code)

(Owner's Name - Please Print)

(Owner's Mailing Address)

(Owner's Signature)

(City) (State) (Zip Code)

(Continued on page 2)

This doc corrects the
waiver filed 8-22-14.
Rec'd within 30 day
response pd. RE 11-26-14

PHOENIX ARIZONA
 NOV 24 PM 2:53
 RECEIVED
 MAIL ROOM

(Owner's Name - Please Print)	(Owner's Signature)		
(Owner's Mailing Address)	(City)	(State)	(Zip Code)
(Owner's Name - Please Print)	(Owner's Signature)		
(Owner's Mailing Address)	(City)	(State)	(Zip Code)
(Owner's Name - Please Print)	(Owner's Signature)		
(Owner's Mailing Address)	(City)	(State)	(Zip Code)
(Owner's Name - Please Print)	(Owner's Signature)		
(Owner's Mailing Address)	(City)	(State)	(Zip Code)

18 U.S.C. 1001 and 43 U.S.C. 1212 make it a crime for any person knowingly and willfully to make to any department or agency of the United States any false, fictitious or fraudulent statements or representations as to any matter within its jurisdiction.

INSTRUCTIONS

1. This certification is made under the provisions of 43 U.S.C. § 1744 and 30 U.S.C. §28-28k and the regulations thereunder (43 CFR Part 3830).
2. The claimant(s) must fill in the dates in paragraph 1 for the beginning and ending of the assessment year for which this waiver is sought.
3. The claimant(s) must fill in the date in paragraph 2 for the beginning of the assessment year for which this waiver is sought.
4. All claim and site names and BLM serial numbers must be listed for the mining claims, mill sites, and tunnel sites for which the waiver is sought.
5. All owners of the mining claims, mill sites, and tunnel sites and their addresses must be given.
6. This waiver form must be signed by all the claimants or their designated agent, in original form. If an agent is designated, a notarized designation of agent, signed by all of the claimants with proper address given, must be submitted with this waiver.
7. This form must be filed no later than September 1st for the upcoming assessment year in the BLM State Office where the mining claims or sites are recorded, or the waiver cannot be granted by the BLM. (Example: To obtain a waiver for the assessment year 2012, which begins on September 1, 2011, you must qualify for and file for a waiver no later than September 1, 2011, in the proper BLM State Office.)
8. For all mining claims which require assessment work, you must record an affidavit of labor on or before the December 30th immediately following the filing of this waiver. For all other mining claims or sites waived, you must record a notice of intent to hold on or before the December 30th immediately following the filing of this waiver.
9. Mill and tunnel sites may also be listed on this waiver and be waived from payment of the maintenance fee. A notice of intent to hold for these sites is required to be filed by the December 30th following the filing of this waiver.

RECEIVED
 BLM STATE OFFICE
 014 NOV 24 P 2:53
 PHOENIX, ARIZONA

FOR OFFICIAL USE ONLY

AMC 69530

Form 3830-2
(October 2013)

UNITED STATES 299
DEPARTMENT OF THE INTERIOR
BUREAU OF LAND MANAGEMENT
MAINTENANCE FEE WAIVER CERTIFICATION

FORM APPROVED
OMB NO. 1004-0114
Expires: October 31, 2016

SEE INSTRUCTIONS ON PAGE 2

- This small miner waiver is filed for the assessment year beginning on September 1, ~~2013~~²⁰¹⁴ and ending on September 1, ~~2014~~²⁰¹⁵.
- The undersigned and all related parties owned ten or fewer mining claims, mill, or tunnel sites located and maintained on Federal lands in the United States of America on September 1, 2014.
- The undersigned have performed the assessment work required by law for each mining claim listed prior to filing this waiver and understand that by filing this form, the undersigned must file an affidavit of assessment work with the Bureau of Land Management (BLM) by the December 30th following the filing of this waiver.
- The undersigned understand that if the assessment work obligation has not yet come due under 30 U.S.C. 28 (for those claims in their first assessment year only), a notice of intent to hold reciting this condition must be recorded by the December 30th following the filing of this waiver.
- The undersigned understand that mill and tunnel sites may also be listed on this waiver and be waived from payment of the maintenance fee, and that a notice of intent to hold for these sites is required to be filed with the BLM by the December 30th following the filing of this waiver.
- The undersigned understand and acknowledge that pursuant to 43 U.S.C. 1212 and 18 U.S.C. 1001, the filing or recording of a false, fictitious, or fraudulent document with the BLM may result in a fine of up to \$250,000, a prison term not to exceed five years, or both.
- The mining claims, mill or tunnel sites for which this waiver from payment of the maintenance fees is requested are:

CLAIM OR SITE NAME	BLM RECORDATION SERIAL NUMBER
1. SKYVIEW # 1	AMC 69624
2. SKYVIEW # 22	AMC 69645
3. SKYVIEW # 24	AMC 69647
4. SKYVIEW # 26	AMC 69649
5. SKYVIEW # 28	AMC 69651
6. SKYVIEW # 30	AMC 69653
7. SKYVIEW # 31	AMC 69654
8. SKYVIEW # 36	AMC 69659
9. SKYVIEW # 37	AMC 69660
10. SKYVIEW # 38	AMC 69661

The owner(s) (claimants) of the above mining claims and sites are:

GARY L. FERGUSON
(Owner's Name - Please Print)
1997 LONE STAR RD.
(Owner's Mailing Address)

Gary L Ferguson
(Owner's Signature)
SAFFORD AZ 85546
(City) (State) (Zip Code)

PEGGY FERGUSON
(Owner's Name - Please Print)
1997 LONE STAR RD
(Owner's Mailing Address)

Peggy Ferguson
(Owner's Signature)
SAFFORD AZ 85546
(City) (State) (Zip Code)

(Owner's Name - Please Print)

(Owner's Mailing Address)

(Owner's Signature)

(City) (State) (Zip Code)

(Owner's Name - Please Print)

(Owner's Mailing Address)

(Owner's Signature)

(City) (State) (Zip Code)

(Continued on page 2)

ENTERED
SEP 11 2014
BY: 2m

RECEIVED
 BLM ARIZONA STATE OFFICE
 PHOENIX, ARIZONA
 AUG 22 P 2: 28

ndv
9/23/2014
Rv

(Owner's Name - Please Print)	(Owner's Signature)		
(Owner's Mailing Address)	(City)	(State)	(Zip Code)
(Owner's Name - Please Print)	(Owner's Signature)		
(Owner's Mailing Address)	(City)	(State)	(Zip Code)
(Owner's Name - Please Print)	(Owner's Signature)		
(Owner's Mailing Address)	(City)	(State)	(Zip Code)
(Owner's Name - Please Print)	(Owner's Signature)		
(Owner's Mailing Address)	(City)	(State)	(Zip Code)

18 U.S.C. 1001 and 43 U.S.C. 1212 make it a crime for any person knowingly and willfully to make to any department or agency of the United States any false, fictitious or fraudulent statements or representations as to any matter within its jurisdiction.

INSTRUCTIONS

1. This certification is made under the provisions of 43 U.S.C. § 1744 and 30 U.S.C. §28-28k and the regulations thereunder (43 CFR Part 3830).
2. The claimant(s) must fill in the dates in paragraph 1 for the beginning and ending of the assessment year for which this waiver is sought.
3. The claimant(s) must fill in the date in paragraph 2 for the beginning of the assessment year for which this waiver is sought.
4. All claim and site names and BLM serial numbers must be listed for the mining claims, mill sites, and tunnel sites for which the waiver is sought.
5. All owners of the mining claims, mill sites, and tunnel sites and their addresses must be given.
6. This waiver form must be signed by all the claimants or their designated agent, in original form. If an agent is designated, a notarized designation of agent, signed by all of the claimants with proper address given, must be submitted with this waiver.
7. This form must be filed no later than September 1st for the upcoming assessment year in the BLM State Office where the mining claims or sites are recorded, or the waiver cannot be granted by the BLM. (Example: To obtain a waiver for the assessment year 2012, which begins on September 1, 2011, you must qualify for and file for a waiver no later than September 1, 2011, in the proper BLM State Office.)
8. For all mining claims which require assessment work, you must record an affidavit of labor on or before the December 30th immediately following the filing of this waiver. For all other mining claims or sites waived, you must record a notice of intent to hold on or before the December 30th immediately following the filing of this waiver.
9. Mill and tunnel sites may also be listed on this waiver and be waived from payment of the maintenance fee. A notice of intent to hold for these sites is required to be filed by the December 30th following the filing of this waiver.

FOR OFFICIAL USE ONLY

UNITED STATES
DEPARTMENT OF THE INTERIOR
BUREAU OF LAND MANAGEMENT

MAINTENANCE FEE WAIVER CERTIFICATION

AA

FORM APPROVED
OMB NO. 1004-0114
Expires: December 31, 2002

SEE INSTRUCTIONS ON REVERSE

1. This small miner waiver is filed for the assessment year beginning at noon on September 1, 2013 and ending at noon on September 1, 2014
2. The undersigned and all related parties owned ten or fewer mining claims, mill, or tunnel sites located and maintained on Federal lands in the United States of America on September 1, 2014
3. The undersigned have performed the assessment work **required by law** for each mining claim listed **prior to filing this waiver** and understand that by filing this form; an affidavit of assessment work **must** be recorded by the December 30th following the filing of this waiver.
4. The undersigned understand that if the assessment work obligation has not yet come due under 30 U.S.C. 28 (for those claims in their first assessment year only); a notice of intent to hold reciting this condition **must** be recorded by the December 30th following the filing of this waiver.
5. The undersigned understand that mill and tunnel sites may also be listed upon this waiver and be waived from payment of the maintenance fee; and that a notice of intent to hold for these sites is required to be recorded by the December 30th immediately following the filing of this waiver.
6. The undersigned understand and acknowledge that pursuant to 43 U.S.C. 1212 and 18 U.S.C. 1001; the filing or recording of a false, fictitious, or fraudulent document with the Bureau of Land Management may result in a fine of up to \$250,000, a prison term not to exceed five years, or both.
7. The mining claims, mill or tunnel sites for which this waiver from payment of the maintenance fees is requested are:

CLAIM OR SITE NAME	BLM RECORDATION SERIAL NUMBER
1. SKYVIEW #1	V AMC 69624
2. SKYVIEW #22	AMC 69645
3. SKYVIEW #24	AMC 69647
4. SKYVIEW #26	AMC 69649
5. SKYVIEW #28	AMC 69651
6. SKYVIEW #30	AMC 69653
7. SKYVIEW #31	AMC 69654
8. SKYVIEW #36	AMC 69659
9. SKYVIEW #37	AMC 69660
10. SKYVIEW #38	AMC 69661

The owner(s) (claimants) of the above mining claims and sites are:

GARY L. FERGUSON
(Owner's Name - Please Print)

Gary L. Ferguson
(Owner's Signature)

1997 LONESTAR RD.
(Street or P.O. Box)

SAFFORD AZ 85546
(City) (State) (Zip Code)

PEGGY FERGUSON
(Owner's Name - Please Print)

Peggy Ferguson
(Owner's Signature)

1997 LONESTAR RD
(Street or P.O. Box)

SAFFORD AZ 85546
(City) (State) (Zip Code)

RECEIVED
 BLM STATE OFFICE
 PHOENIX, ARIZONA
 2013 AUG 12 P 1:11

(Owner's Name - Please Print)

(Owner's Signature)

(Street or P.O. Box)

(City) (State) (Zip Code)

(Owner's Name - Please Print)

(Owner's Signature)

(Street or P.O. Box)

(City)

(State)

(Zip Code)

(Owner's Name - Please Print)

(Owner's Signature)

(Street or P.O. Box)

(City)

(State)

(Zip Code)

(Owner's Name - Please Print)

(Owner's Signature)

(Street or P.O. Box)

(City)

(State)

(Zip Code)

(Owner's Name - Please Print)

(Owner's Signature)

(Street or P.O. Box)

(City)

(State)

(Zip Code)

INSTRUCTIONS

1. This certification is made under the provisions of § 1744 of Title 43 and § 28-28k of Title 30 of the United States Code; and the regulations thereunder (43 CFR Part 3830).
2. The claimant(s) **must** fill in the dates in paragraph 1 for the beginning and ending of the assessment year for which this waiver is sought.
3. The claimant(s) **must** fill in the date in paragraph 2 for the beginning of the assessment year for which this waiver is sought.
4. All claim and site names and Bureau of Land Management (BLM) serial numbers **must** be listed for the mining claims, mill sites, and tunnel sites for which the waiver is sought.
5. All owners of the mining claims, mill sites, and tunnel sites and their addresses **must** be given.
6. This waiver form **must** be signed by all the claimants or their designated agent, in original form. If an agent is designated, a notarized designation of agent, signed by all of the claimants with proper address given, **must** be submitted with this waiver.

7. This form **must** be filed no later than September 1st for the upcoming assessment year in the BLM State Office where the mining claims or sites are recorded, or the waiver cannot be granted by the BLM. (Example: to obtain a waiver for the assessment year 2000, which begins at noon on September 1, 1999, you **must** qualify for and file for a waiver no later than September 1, 1999 in the proper BLM State Office).
8. For all mining claims which require assessment work, you **must** record an affidavit of labor on or before the December 30th immediately following the filing of this waiver. For all other mining claims or sites waived, you **must** record a notice of intent to hold on or before the December 30th immediately following the filing of this waiver.
9. Mill and tunnel sites may also be listed upon this waiver and be waived from payment of the maintenance fee. A notice of intent to hold for these sites is required to be filed by the December 30th following the filing of this waiver.

NOTICE/BURDEN HOURS STATEMENT

The Privacy Act of 1974, *as amended*, and the regulation in 43 CFR 2.48(d) provide that you be furnished the following information in connection with the information required by this certification of waiver from rental fees.

AUTHORITY: 30 U.S.C. 28-28k; 43 U.S.C. 1201, 1457, 1740, and 1744; and 43 CFR 3830.

PRINCIPLE PURPOSE: This information is to be used to verify that the owner(s) (claimants) of a mining claim has complied with 30 U.S.C. 28f and is entitled to perform assessment work in lieu of paying the maintenance fee for the mining claims listed on this form.

ROUTINE USE: (1) Adjudication of the claimant(s) certification of waiver from paying the maintenance fee otherwise required by 30 U.S.C. 28f. (2) Disclosure may be made to appropriate Federal agencies when location is made within the agency's geographic area of responsibility. (3) Information from the record and/or the record will be transferred to the appropriate Federal, State, or local agency, or a member of the public in response to a specific request for pertinent information. (4) Information may also be provided to the Department of Justice or in a proceeding before a court or adjudicative body; or to Federal, State, local or foreign agencies when needed for enforcement of civil or criminal codes or applicable regulations concerning title rights upon the public land.

EFFECT OF NOT PROVIDING INFORMATION: Disclosure of this information is required by 30 U.S.C. 28f and 43 CFR Part 3830 for those qualified claimants wishing to take the small miner waiver allowed. Failure to supply the information required in this form to support the claimants certification of waiver from payment of the otherwise required maintenance fees will result in the waiver being disallowed and the mining claims subject to forfeiture by BLM under 30 U.S.C. 28i.

The Paperwork Reduction Act of 1995 requires us to inform you that:

This information is being collected to allow the BLM to determine if you qualify for a waiver from the payment of \$100 per mining claim or site maintenance fee established in 30 U.S.C. 28f and the implementing regulations at 43 CFR 3830. A response to this request is required in accordance with the statute to obtain your benefit.

BLM would like you to know that you do not have to respond to this, or any other, Federal agency-sponsored information collection unless it displays a currently valid OMB control number.

Public reporting burden for this form is estimated to average 8 minutes (0.133 hours) per response, including time to review instructions, gathering and maintaining data, and completing and reviewing the form. Direct comments regarding this burden estimate, or any other aspect of this form, to the U.S. Department of the Interior, Bureau of Land Management, (1004-0114) Bureau Clearance Officer (WO-630), Mail Stop 401 LS, 1849 C St., N.W., Washington, D.C. 20240.

FOR OFFICIAL USE ONLY

RECEIVED
BLM STATE OFFICE
2000 SEP 2 P: 11
PHOENIX ARIZONA

AMC 69530

INTERED
AUG 14 2014
BY: RAN

Return Document to:

A3850-1(NOV.2001)

GARY L. FERGUSON
1997 LONG STAR RD
SAFFORD AZ. 85546
Telephone: 928-428-2498

No. of Claims: 10 x \$5 = \$100.00
Receipt No.: 309996 Check No.: C.C.
Init: A.C.
FOR BLM USE ONLY

- AFFIDAVIT OF PERFORMANCE OF ANNUAL WORK.** Also fill in Items 1 through 9 and the reverse side of this document.
- NOTICE OF INTENTION TO HOLD.** I intend to hold the claims(s)/site(s) listed on the reverse side of this document for the calendar year 20____. Also fill in Items 1 through 4 and Item 9.

Notices of Intention to Hold are for mill sites and tunnel sites or for mining claims when assessment work has not been done, regardless of whether the annual assessment has been suspended, deferred, or not yet accrued. The filing of a Notice of Intention to Hold shall not relieve the owner of complying with federal and state laws pertaining to the performance of annual assessment work. Notices of Intention to Hold for mill sites or tunnel sites need not be county recorded. For mining claims the form filed with the Bureau of Land Management (BLM) must be identical to the one that was or will be filed with the county.

Evidence of Annual Assessment Work or a Notice of Intention to Hold must be filed each calendar year following the calendar year in which the claim/site was located. **All claims listed on a single affidavit must be contiguous.**

1. State of Arizona, County of GRAHAM ss:
2. I, (Name) GARY L. & PEGGY FERGUSON
3. Reside at (Address) 1997 LONG STAR ROAD
City SAFFORD, County GRAHAM, State AZ Zip 85546

being duly sworn, deposes and says that he/she is a citizen of the United States, more than eighteen years of age, that all of the facts set forth in this affidavit/notice, subject to the provisions and penalties of 18 U.S.C. 1001 pertaining to the filing of false, fictitious, or fraudulent statements with the United States, are true and correct according to the best of my knowledge, information and belief.

4. Owner's name and address (If not shown in Items 1-3 above). **Check here if this is a change of address.**

5. That I am personally acquainted with the mining claim(s). The work and improvements were made by and at the expense of the owner(s) of said claim(s). Said contiguous group of claims, listed on the reverse side of this document, are situated in the LONG STAR Mining District, GRAHAM County, Arizona.

6. That between the dates starting at 12 o'clock noon on September 1, 2013 and ending at 12 o'clock noon on September 1, 2014 at least \$ 100.00 Dollars worth of work and improvements were done and performed upon said claim(s) or upon one or more of a contiguous group of claims for the benefit of all, or wholly or partly outside of a contiguous group of claims for the benefit of all, not including the location work.

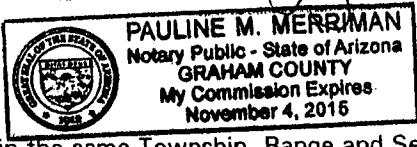
7. That the following persons were employed to perform the work and improvements described herein: GARY L. FERGUSON BILL FERGUSON WAYNE FERGUSON RAY ORR

RECEIVED
BLM AZ STATE OF
PHOENIX, ARIZONA
AUG 12 P 11:11

8. That the work and improvements performed were: WORKED ON ROADWAY
SLUFFED IN SIDES OF LOCATION HOLES

9. Dated: 8-1-14 Signature: Gary D. Ferguson
 SUBSCRIBED AND SWORN TO before me, a Notary Public, this 5th day of August, 2014

by Gary D. Ferguson
 Notary Public Pauline M. Merriman
 MY COMMISSION EXPIRES 11-4-2015



If the claims/sites have consecutive BLM numbers and are in the same Township, Range and Section(s), they may be listed as follows:

Claim/Site Name	Serial Number	Dkt/Pg or Record # of Orig Location Notice	TWN SHP RNG SEC(S)
SKYVIEW #1	AMC 69624	D. 186 P. 315	T5S R26E 23-14
SKYVIEW #22	AMC 69645	186 50	T5S R26E 23
SKYVIEW #24	AMC 69647	186 52	T5S R26E 23
SKYVIEW #26	AMC 69649	186 54	T5S R26E 23
SKYVIEW #28	AMC 69651	186 56	T5S R26E 23
SKYVIEW #30	AMC 69653	186 58	T5S R26E 23
SKYVIEW #31	AMC 69654	186 59	T5S R26E 23
SKYVIEW #36	AMC 69659	186 64	T5S R26E 23-14
SKYVIEW #37	AMC 69660	186 65	T5S R26E 23-14
SKYVIEW #38	AMC 69661	186 67	T5S R26E 23-14

BLM requires a \$5 nonrefundable service charge for each mining claim, mill site or tunnel site payable on or before December 30th (not the 31st). Mail to:

Bureau of Land Management
 222 North Central Avenue
 Phoenix, Arizona 85004-2203
 602-417-9200
 www.az.blm.gov

This form is for the purpose of complying with the laws of the United States Department of the Interior, Bureau of Land Management and the State of Arizona pertaining to assessment work and/or notice of intention to hold. 30 U.S.C. 28, 43 CFR 3833.2, ARS 27-208. Subject to Paperwork Reduction Act and Privacy Act statements available at the BLM AZ State Office. This form is not copyrighted. It may be reproduced without permission.

RECEIVED
 BLM AZ STATE OFFICE
 2014 AUG 12 P 1:11
 PHOENIX, ARIZONA

BLM Date Stamp

ED STATES 1280
DEPARTMENT OF THE INTERIOR
BUREAU OF LAND MANAGEMENT
MAINTENANCE FEE WAIVER CERTIFICATION

FORM APPROVED
OMB NO. 1004-0114
Expires: October 31, 2016

SEE INSTRUCTIONS ON PAGE 2

1. This small miner waiver is filed for the assessment year beginning on September 1, 2013 and ending on September 1, 2014
2. The undersigned and all related parties owned ten or fewer mining claims, mill, or tunnel sites located and maintained on Federal lands in the United States of America on September 1, 2014
3. The undersigned have performed the assessment work required by law for each mining claim listed prior to filing this waiver and understand that by filing this form, the undersigned must file an affidavit of assessment work with the Bureau of Land Management (BLM) by the December 30th following the filing of this waiver.
4. The undersigned understand that if the assessment work obligation has not yet come due under 30 U.S.C. 28 (for those claims in their first assessment year only), a notice of intent to hold reciting this condition must be recorded by the December 30th following the filing of this waiver.
5. The undersigned understand that mill and tunnel sites may also be listed on this waiver and be waived from payment of the maintenance fee, and that a notice of intent to hold for these sites is required to be filed with the BLM by the December 30th following the filing of this waiver.
6. The undersigned understand and acknowledge that pursuant to 43 U.S.C. 1212 and 18 U.S.C. 1001, the filing or recording of a false, fictitious, or fraudulent document with the BLM may result in a fine of up to \$250,000, a prison term not to exceed five years, or both.
7. The mining claims, mill or tunnel sites for which this waiver from payment of the maintenance fees is requested are:

CLAIM OR SITE NAME	BLM RECORDATION SERIAL NUMBER
1. SKYVIEW # 4	AMC 69627
2. SKYVIEW # 5	AMC 69628
3. SKYVIEW # 23	AMC 69646
4. SKYVIEW # 25	AMC 69648
5. SKYVIEW # 27	AMC 69650
6. SKYVIEW # 29	AMC 69652
7. SKYVIEW # 32	AMC 69655
8. SKYVIEW # 33	AMC 69656
9. SKYVIEW # 34	AMC 69657
10. SKYVIEW # 35	AMC 69658

The owner(s) (claimants) of the above mining claims and sites are:

WILLIAM A. FERGUSON
(Owner's Name - Please Print)
1943 LONE STAR RD
(Owner's Mailing Address)

William A Ferguson
(Owner's Signature)
SAFFORD AZ 85546
(City) (State) (Zip Code)

KRISTIN FERGUSON
(Owner's Name - Please Print)
1943 LONE STAR RD
(Owner's Mailing Address)

Kristin Ferguson
(Owner's Signature)
SAFFORD AZ 85546
(City) (State) (Zip Code)

RAYMOND ORR
(Owner's Name - Please Print)
P.O. BOX 611
(Owner's Mailing Address)

Raymond Orr
(Owner's Signature)
THATCHER AZ 85551
(City) (State) (Zip Code)

KIM ORR
(Owner's Name - Please Print)
P.O. BOX 611
(Owner's Mailing Address)

Kim Orr
(Owner's Signature)
THATCHER AZ 85551
(City) (State) (Zip Code)

(Continued on page 2)

ENTERED
SEP 11 2014
BY: fm

NWV
9/23/2014
fm

(Owner's Name - Please Print)	(Owner's Signature)		
(Owner's Mailing Address)	(City)	(State)	(Zip Code)
(Owner's Name - Please Print)	(Owner's Signature)		
(Owner's Mailing Address)	(City)	(State)	(Zip Code)
(Owner's Name - Please Print)	(Owner's Signature)		
(Owner's Mailing Address)	(City)	(State)	(Zip Code)
(Owner's Name - Please Print)	(Owner's Signature)		
(Owner's Mailing Address)	(City)	(State)	(Zip Code)

18 U.S.C. 1001 and 43 U.S.C. 1212 make it a crime for any person knowingly and willfully to make to any department or agency of the United States any false, fictitious or fraudulent statements or representations as to any matter within its jurisdiction.

INSTRUCTIONS

1. This certification is made under the provisions of 43 U.S.C. § 1744 and 30 U.S.C. §28-28k and the regulations thereunder (43 CFR Part 3830).
2. The claimant(s) must fill in the dates in paragraph 1 for the beginning and ending of the assessment year for which this waiver is sought.
3. The claimant(s) must fill in the date in paragraph 2 for the beginning of the assessment year for which this waiver is sought.
4. All claim and site names and BLM serial numbers must be listed for the mining claims, mill sites, and tunnel sites for which the waiver is sought.
5. All owners of the mining claims, mill sites, and tunnel sites and their addresses must be given.
6. This waiver form must be signed by all the claimants or their designated agent, in original form. If an agent is designated, a notarized designation of agent, signed by all of the claimants with proper address given, must be submitted with this waiver.
7. This form must be filed no later than September 1st for the upcoming assessment year in the BLM State Office where the mining claims or sites are recorded, or the waiver cannot be granted by the BLM. (Example: To obtain a waiver for the assessment year 2012, which begins on September 1, 2011, you must qualify for and file for a waiver no later than September 1, 2011, in the proper BLM State Office.)
8. For all mining claims which require assessment work, you must record an affidavit of labor on or before the December 30th immediately following the filing of this waiver. For all other mining claims or sites waived, you must record a notice of intent to hold on or before the December 30th immediately following the filing of this waiver.
9. Mill and tunnel sites may also be listed on this waiver and be waived from payment of the maintenance fee. A notice of intent to hold for these sites is required to be filed by the December 30th following the filing of this waiver.

PHOENIX ARIZONA
 SOIL WIND SS D S: 58
 RECEIVED

FOR OFFICIAL USE ONLY

UNITED STATES
DEPARTMENT OF THE INTERIOR
BUREAU OF LAND MANAGEMENT

MAINTENANCE FEE WAIVER CERTIFICATION

AD

FORM APPROVED
OMB NO. 1004-0114
Expires: December 31, 2002

SEE INSTRUCTIONS ON REVERSE

1. This small miner waiver is filed for the assessment year beginning at noon on September 1, 2013 and ending at noon on September 1, 2014
2. The undersigned and all related parties owned ten or fewer mining claims, mill, or tunnel sites located and maintained on Federal lands in the United States of America on September 1, 2014
3. The undersigned have performed the assessment work **required by law** for each mining claim listed **prior to filing this waiver** and understand that by filing this form; an affidavit of assessment work **must** be recorded by the December 30th following the filing of this waiver.
4. The undersigned understand that if the assessment work obligation has not yet come due under 30 U.S.C. 28 (for those claims in their first assessment year only); a notice of intent to hold reciting this condition **must** be recorded by the December 30th following the filing of this waiver.
5. The undersigned understand that mill and tunnel sites may also be listed upon this waiver and be waived from payment of the maintenance fee; and that a notice of intent to hold for these sites is required to be recorded by the December 30th immediately following the filing of this waiver.
6. The undersigned understand and acknowledge that pursuant to 43 U.S.C. 1212 and 18 U.S.C. 1001; the filing or recording of a false, fictitious, or fraudulent document with the Bureau of Land Management may result in a fine of up to \$250,000, a prison term not to exceed five years, or both.
7. The mining claims, mill or tunnel sites for which this waiver from payment of the maintenance fees is requested are:

CLAIM OR SITE NAME	BLM RECORDATION SERIAL NUMBER
1. SKYVIEW #4	AMC 69627
2. SKYVIEW #5	AMC 69628
3. SKYVIEW #23	AMC 69646
4. SKYVIEW #25	AMC 69648
5. SKYVIEW #27	AMC 69650
6. SKYVIEW #29	AMC 69652
7. SKYVIEW #32	AMC 69655
8. SKYVIEW #33	AMC 69656
9. SKYVIEW #34	AMC 69657
10. SKYVIEW #35	AMC 69658

The owner(s) (claimants) of the above mining claims and sites are:

WILLIAM A. FERGUSON
(Owner's Name - Please Print)
1943 LONE STAR RD
(Street or P.O. Box)
SAFFORD AZ 85546
(City) (State) (Zip Code)

William A Ferguson
(Owner's Signature)

KRISTEN FERGUSON
(Owner's Name - Please Print)
1943 LONE STAR RD
(Street or P.O. Box)
SAFFORD AZ 85546
(City) (State) (Zip Code)

Kristen Ferguson
(Owner's Signature)

RAYMOND ORR
(Owner's Name - Please Print)
P.O. BOX 611
(Street or P.O. Box)
TRANTIR AZ 85552
(City) (State) (Zip Code)

Raymond Orr
(Owner's Signature)

RECEIVED
BLM AZ STATE OFFICE
2014 AUG 1 P 1:11
PHOENIX ARIZONA

KIM ORR

(Owner's Name - Please Print)

P.O. BOX 611

(Street or P.O. Box)

Kim Orr

(Owner's Signature)

HATCHER

(City)

AZ

(State)

85502

(Zip Code)

(Owner's Name - Please Print)

(Owner's Signature)

(Street or P.O. Box)

(City)

(State)

(Zip Code)

(Owner's Name - Please Print)

(Owner's Signature)

(Street or P.O. Box)

(City)

(State)

(Zip Code)

(Owner's Name - Please Print)

(Owner's Signature)

(Street or P.O. Box)

(City)

(State)

(Zip Code)

INSTRUCTIONS

1. This certification is made under the provisions of § 1744 of Title 43 and § 28-28k of Title 30 of the United States Code; and the regulations thereunder (43 CFR Part 3830).
2. The claimant(s) must fill in the dates in paragraph 1 for the beginning and ending of the assessment year for which this waiver is sought.
3. The claimant(s) must fill in the date in paragraph 2 for the beginning of the assessment year for which this waiver is sought.
4. All claim and site names and Bureau of Land Management (BLM) serial numbers must be listed for the mining claims, mill sites, and tunnel sites for which the waiver is sought.
5. All owners of the mining claims, mill sites, and tunnel sites and their addresses must be given.
6. This waiver form must be signed by all the claimants or their designated agent, in original form. If an agent is designated, a notarized designation of agent, signed by all of the claimants with proper address given, must be submitted with this waiver.

7. This form must be filed no later than September 1st for the upcoming assessment year in the BLM State Office where the mining claims or sites are recorded, or the waiver cannot be granted by the BLM. (Example: to obtain a waiver for the assessment year 2000, which begins at noon on September 1, 1999, you must qualify for and file for a waiver no later than September 1, 1999 in the proper BLM State Office).
8. For all mining claims which require assessment work, you must record an affidavit of labor on or before the December 30th immediately following the filing of this waiver. For all other mining claims or sites waived, you must record a notice of intent to hold on or before the December 30th immediately following the filing of this waiver.
9. Mill and tunnel sites may also be listed upon this waiver and be waived from payment of the maintenance fee. A notice of intent to hold for these sites is required to be filed by the December 30th following the filing of this waiver.

NOTICE/BURDEN HOURS STATEMENT

The Privacy Act of 1974, as amended, and the regulation in 43 CFR 2.48(d) provide that you be furnished the following information in connection with the information required by this certification of waiver from rental fees.

AUTHORITY: 30 U.S.C. 28-28k; 43 U.S.C. 1201, 1457, 1740, and 1744; and 43 CFR 3830.

PRINCIPLE PURPOSE: This information is to be used to verify that the owner(s) (claimants) of a mining claim has complied with 30 U.S.C. 28f and is entitled to perform assessment work in lieu of paying the maintenance fee for the mining claims listed on this form.

ROUTINE USE: (1) Adjudication of the claimant(s) certification of waiver from paying the maintenance fee otherwise required by 30 U.S.C. 28f. (2) Disclosure may be made to appropriate Federal agencies when location is made within the agency's geographic area of responsibility. (3) Information from the record and/or the record will be transferred to the appropriate Federal, State, or local agency, or a member of the public in response to a specific request for pertinent information. (4) Information may also be provided to the Department of Justice or in a proceeding before a court or adjudicative body; or to Federal, State, local or foreign agencies when needed for enforcement of civil or criminal codes or applicable regulations concerning title rights upon the public land.

EFFECT OF NOT PROVIDING INFORMATION: Disclosure of this information is required by 30 U.S.C. 28f and 43 CFR Part 3830 for those qualified claimants wishing to take the small miner waiver allowed. Failure to supply the information required in this form to support the claimants certification of waiver from payment of the otherwise required maintenance fees will result in the waiver being disallowed and the mining claims subject to forfeiture by BLM under 30 U.S.C. 28i.

The Paperwork Reduction Act of 1995 requires us to inform you that:

This information is being collected to allow the BLM to determine if you qualify for a waiver from the payment of \$100 per mining claim or site maintenance fee established in 30 U.S.C. 28f and the implementing regulations at 43 CFR 3830. A response to this request is required in accordance with the statute to obtain your benefit.

BLM would like you to know that you do not have to respond to this, or any other, Federal agency-sponsored information collection unless it displays a currently valid OMB control number.

Public reporting burden for this form is estimated to average 8 minutes (0.133 hours) per response, including time to review instructions, gathering and maintaining data, and completing and reviewing the form. Direct comments regarding this burden estimate, or any other aspect of this form, to the U.S. Department of the Interior, Bureau of Land Management, (1004-0114) Bureau Clearance Officer (WO-630), Mail Stop 401 LS, 1849 C St., N.W., Washington, D.C. 20240.

RECEIVED
BLM STATE OFFICE
2011 JUN 22 11:11
PHOENIX AZ

FOR OFFICIAL USE ONLY

ENTERED
AUG 14 2014
BY: Ran

Amc 69530

Return Document to:

A3850-1(NOV.2001)

WILLIAM A. FERGUSON
1943 LONE STAR RD
SAFFORD AZ 85546

Telephone: _____

No. of Claims: 10 x \$5 = \$100.00
Receipt No.: 2099966 Check No.: AC 2
Init: AA FOR BLM USE ONLY

AFFIDAVIT OF PERFORMANCE OF ANNUAL WORK. Also fill in Items 1 through 9 and the reverse side of this document.

NOTICE OF INTENTION TO HOLD. I intend to hold the claims(s)/site(s) listed on the reverse side of this document for the calendar year 20____. Also fill in Items 1 through 4 and Item 9.

Notices of Intention to Hold are for mill sites and tunnel sites or for mining claims when assessment work has not been done, regardless of whether the annual assessment has been suspended, deferred, or not yet accrued. The filing of a Notice of Intention to Hold shall not relieve the owner of complying with federal and state laws pertaining to the performance of annual assessment work. Notices of Intention to Hold for mill sites or tunnel sites need not be county recorded. For mining claims the form filed with the Bureau of Land Management (BLM) must be identical to the one that was or will be filed with the county.

Evidence of Annual Assessment Work or a Notice of Intention to Hold must be filed each calendar year following the calendar year in which the claim/site was located. **All claims listed on a single affidavit must be contiguous.**

1. State of Arizona, County of GRAHAM ss:

2. I, (Name) WILLIAM A. FERGUSON

3. Reside at (Address) 1943 LONE STAR RD

City SAFFORD, County GRAHAM, State AZ

being duly sworn, deposes and says that he/she is a citizen of the United States, more than eighteen years of age, that all of the facts set forth in this affidavit/notice, subject to the provisions and penalties of 18 U.S.C. 1001 pertaining to the filing of false, fictitious, or fraudulent statements with the United States, are true and correct according to the best of my knowledge, information and belief.

4. Owner's name and address (If not shown in Items 1-3 above). Check here if this is a change of address.

KRISTEN FERGUSON, RAYMOND ORR, KIM ORR

5. That I am personally acquainted with the mining claim(s). The work and improvements were made by and at the expense of the owner(s) of said claim(s). Said contiguous group of claims, listed on the reverse side of this document, are situated in the LONE STAR Mining District, GRAHAM County, Arizona.

6. That between the dates starting at 12 o'clock noon on September 1, 2013 and ending at 12 o'clock noon on September 1, 2014 at least \$ 100.00 Dollars worth of work and improvements were done and performed upon said claim(s) or upon one or more of a contiguous group of claims for the benefit of all, or wholly or partly outside of a contiguous group of claims for the benefit of all, not including the location work.

7. That the following persons were employed to perform the work and improvements described herein: BILL FERGUSON
RAYMOND ORR, GARY FERGUSON, WAYNE FERGUSON

PHOENIX ARIZONA
2014 AUG 20 1:11
BLM RECEIVED OFFICE

8. That the work and improvements performed were: WORKED ON ROAD WAY
CLEARING BRUSH - CHAINING SIDES OF
LOCATION HOLES LOCATION MONUMENTS

9. Dated: 8/6/2014 Signature: William A Ferguson
 SUBSCRIBED AND SWORN TO before me, a Notary Public, this 8 day of AUGUST, 2014

by Tracy Beals
 Notary Public Tracy Beals
 MY COMMISSION EXPIRES 3/19/2018



If the claims/sites have consecutive BLM numbers and are in the same Township, Range and Section(s), they may be listed as follows:

Sample 1 - 10	A MC 19640 - 49	Dkt/Pg 1025/1-10	4N 20W 36
		Recording #9106173-82	
Claim/Site Name	Serial Number	Dkt/Pg or Record # of Orig Location Notice	TWN SHP RNG SEC(S)
		D R	
<u>SKYVIEW #4</u>	<u>AMC 69627</u>	<u>188 318</u>	<u>T5S R26E 14</u>
<u>SKYVIEW #5</u>	<u>AMC 69628</u>	<u>188 319</u>	<u>T5S R26E 13-14</u>
<u>SKYVIEW #23</u>	<u>AMC 69646</u>	<u>186 51</u>	<u>T5S R26E 14-23</u>
<u>SKYVIEW #25</u>	<u>AMC 69648</u>	<u>186 53</u>	<u>T5S R26E 23</u>
<u>SKYVIEW #27</u>	<u>AMC 69650</u>	<u>186 55</u>	<u>T5S R26E 23</u>
<u>SKYVIEW #29</u>	<u>AMC 69652</u>	<u>186 57</u>	<u>T5S R26E 23</u>
<u>SKYVIEW #32</u>	<u>AMC 69655</u>	<u>186 60</u>	<u>T5S R26E 13-14-23</u>
<u>SKYVIEW #33</u>	<u>AMC 69656</u>	<u>186 61</u>	<u>T5S R26E 22-23</u>
<u>SKYVIEW #34</u>	<u>AMC 69657</u>	<u>186 62</u>	<u>T5S R26E 22-23</u>
<u>SKYVIEW #35</u>	<u>AMC 69658</u>	<u>186 63</u>	<u>T5S R26E 22-23</u>

BLM requires a \$5 nonrefundable service charge for each mining claim, mill site or tunnel site payable on or before December 30th (not the 31st). Mail to:

Bureau of Land Management
 222 North Central Avenue
 Phoenix, Arizona 85004-2203
 602-417-9200
 www.az.blm.gov

This form is for the purpose of complying with the laws of the United States Department of the Interior, Bureau of Land Management and the State of Arizona pertaining to assessment work and/or notice of intention to hold. 30 U.S.C. 28, 43 CFR 3833.2, ARS 27-208. Subject to Paperwork Reduction Act and Privacy Act statements available at the BLM AZ State Office. This form is not copyrighted. It may be reproduced without permission.

RECEIVED
 BLM AZ STATE OFFICE
 2014 AUG 12 P 1:11
 PHOENIX, ARIZONA

BLM Date Stamp

ED STATES 1281
 DEPARTMENT OF THE INTERIOR
 BUREAU OF LAND MANAGEMENT
MAINTENANCE FEE WAIVER CERTIFICATION

FORM APPROVED
 OMB NO. 1004-0114
 Expires: October 31, 2016

SEE INSTRUCTIONS ON PAGE 2

1. This small miner waiver is filed for the assessment year beginning on September 1, 2013 and ending on September 1, 2014
2. The undersigned and all related parties owned ten or fewer mining claims, mill, or tunnel sites located and maintained on Federal lands in the United States of America on September 1, 2014
3. The undersigned have performed the assessment work required by law for each mining claim listed prior to filing this waiver and understand that by filing this form, the undersigned must file an affidavit of assessment work with the Bureau of Land Management (BLM) by the December 30th following the filing of this waiver.
4. The undersigned understand that if the assessment work obligation has not yet come due under 30 U.S.C. 28 (for those claims in their first assessment year only), a notice of intent to hold reciting this condition must be recorded by the December 30th following the filing of this waiver.
5. The undersigned understand that mill and tunnel sites may also be listed on this waiver and be waived from payment of the maintenance fee, and that a notice of intent to hold for these sites is required to be filed with the BLM by the December 30th following the filing of this waiver.
6. The undersigned understand and acknowledge that pursuant to 43 U.S.C. 1212 and 18 U.S.C. 1001, the filing or recording of a false, fictitious, or fraudulent document with the BLM may result in a fine of up to \$250,000, a prison term not to exceed five years, or both.
7. The mining claims, mill or tunnel sites for which this waiver from payment of the maintenance fees is requested are:

CLAIM OR SITE NAME	BLM RECORDATION SERIAL NUMBER
1. SKYVIEW # 2	✓ AMC 69625
2. SKYVIEW # 3	AMC 69626
3. SKYVIEW # 6	AMC 69629
4. SKYVIEW # 7	AMC 69630
5. SKYVIEW # 8	AMC 69631
6. SKYVIEW # 9	AMC 69632
7. SKYVIEW # 13	AMC 69636
8. SKYVIEW # 14	AMC 69637
9. SKYVIEW # 15	AMC 69638
10. SKYVIEW # 16	AMC 69639

The owner(s) (claimants) of the above mining claims and sites are:

GARY WAYNE FERGUSON
 (Owner's Name - Please Print)
9341 S. REDBIRD RD.
 (Owner's Mailing Address)

[Signature]
 (Owner's Signature)
SAFFORD AZ 85546
 (City) (State) (Zip Code)

TERRI FERGUSON
 (Owner's Name - Please Print)
5321 W. GRANADA
 (Owner's Mailing Address)

[Signature]
 (Owner's Signature)
PHOENIX AZ 85035
 (City) (State) (Zip Code)

 (Owner's Name - Please Print)

 (Owner's Mailing Address)

 (Owner's Signature)

 (City) (State) (Zip Code)

 (Owner's Name - Please Print)

 (Owner's Mailing Address)

 (Owner's Signature)

 (City) (State) (Zip Code)

RECEIVED
 BLM AZ STATE OFFICE
 2014 AUG 22 P 2:28
 PHOENIX, ARIZONA

(Continued on page 2)

ENTERED
 SEP 11 2014
 BY: [Signature]

NWV
 9/23/2014
 [Signature]

(Owner's Name - Please Print)	(Owner's Signature)		
(Owner's Mailing Address)	(City)	(State)	(Zip Code)
(Owner's Name - Please Print)	(Owner's Signature)		
(Owner's Mailing Address)	(City)	(State)	(Zip Code)
(Owner's Name - Please Print)	(Owner's Signature)		
(Owner's Mailing Address)	(City)	(State)	(Zip Code)
(Owner's Name - Please Print)	(Owner's Signature)		
(Owner's Mailing Address)	(City)	(State)	(Zip Code)

18 U.S.C. 1001 and 43 U.S.C. 1212 make it a crime for any person knowingly and willfully to make to any department or agency of the United States any false, fictitious or fraudulent statements or representations as to any matter within its jurisdiction.

INSTRUCTIONS

1. This certification is made under the provisions of 43 U.S.C. § 1744 and 30 U.S.C. §28-28k and the regulations thereunder (43 CFR Part 3830).
2. The claimant(s) must fill in the dates in paragraph 1 for the beginning and ending of the assessment year for which this waiver is sought.
3. The claimant(s) must fill in the date in paragraph 2 for the beginning of the assessment year for which this waiver is sought.
4. All claim and site names and BLM serial numbers must be listed for the mining claims, mill sites, and tunnel sites for which the waiver is sought.
5. All owners of the mining claims, mill sites, and tunnel sites and their addresses must be given.
6. This waiver form must be signed by all the claimants or their designated agent, in original form. If an agent is designated, a notarized designation of agent, signed by all of the claimants with proper address given, must be submitted with this waiver.
7. This form must be filed no later than September 1st for the upcoming assessment year in the BLM State Office where the mining claims or sites are recorded, or the waiver cannot be granted by the BLM. (Example: To obtain a waiver for the assessment year 2012, which begins on September 1, 2011, you must qualify for and file for a waiver no later than September 1, 2011, in the proper BLM State Office.)
8. For all mining claims which require assessment work, you must record an affidavit of labor on or before the December 30th immediately following the filing of this waiver. For all other mining claims or sites waived, you must record a notice of intent to hold on or before the December 30th immediately following the filing of this waiver.
9. Mill and tunnel sites may also be listed on this waiver and be waived from payment of the maintenance fee. A notice of intent to hold for these sites is required to be filed by the December 30th following the filing of this waiver.

PHOENIX, ARIZONA
 SEP 11 10 55 AM '11
 BLM STATE OFFICE RECEIVED

FOR OFFICIAL USE ONLY

1281
~~281~~

UNITED STATES
DEPARTMENT OF THE INTERIOR
BUREAU OF LAND MANAGEMENT

MAINTENANCE FEE WAIVER CERTIFICATION

SEE INSTRUCTIONS ON REVERSE

AdA

FORM APPROVED
OMB NO. 1004-0114
Expires: December 31, 2002

1. This small miner waiver is filed for the assessment year beginning at noon on September 1, 2013 and ending at noon on September 1, 2014
2. The undersigned and all related parties owned ten or fewer mining claims, mill, or tunnel sites located and maintained on Federal lands in the United States of America on September 1, 2014
3. The undersigned have performed the assessment work **required by law** for each mining claim listed **prior to filing this waiver** and understand that by filing this form; an affidavit of assessment work **must** be recorded by the December 30th following the filing of this waiver.
4. The undersigned understand that if the assessment work obligation has not yet come due under 30 U.S.C. 28 (for those claims in their first assessment year only); a notice of intent to hold reciting this condition **must** be recorded by the December 30th following the filing of this waiver.
5. The undersigned understand that mill and tunnel sites may also be listed upon this waiver and be waived from payment of the maintenance fee; and that a notice of intent to hold for these sites is required to be recorded by the December 30th immediately following the filing of this waiver.
6. The undersigned understand and acknowledge that pursuant to 43 U.S.C. 1212 and 18 U.S.C. 1001; the filing or recording of a false, fictitious, or fraudulent document with the Bureau of Land Management may result in a fine of up to \$250,000, a prison term not to exceed five years, or both.
7. The mining claims, mill or tunnel sites for which this waiver from payment of the maintenance fees is requested are:

CLAIM OR SITE NAME	BLM RECORDATION SERIAL NUMBER
1. SKYVIEW #2	AMC 69625
2. SKYVIEW #3	AMC 69626
3. SKYVIEW #6	AMC 69629
4. SKYVIEW #7	AMC 69630
5. SKYVIEW #8	AMC 69631
6. SKYVIEW #9	AMC 69632
7. SKYVIEW #13	AMC 69636
8. SKYVIEW #14	AMC 69637
9. SKYVIEW #15	AMC 69638
10. SKYVIEW #16	AMC 69639

The owner(s) (claimants) of the above mining claims and sites are:

GARY WAYNE FERGUSON
(Owner's Name - Please Print)

9341 S. RED BIRD RD
(Street or P.O. Box)

SAFFORD AZ 85546
(City) (State) (Zip Code)

[Signature]
(Owner's Signature)

TERRI FERGUSON
(Owner's Name - Please Print)

5321 W. GRANADA
(Street or P.O. Box)

PHOENIX AZ 85035
(City) (State) (Zip Code)

[Signature]
(Owner's Signature)

RECEIVED
BLM STATE OFFICE
2014 AUG 12 P 1:11
PHOENIX, ARIZONA

(Owner's Name - Please Print)

(Street or P.O. Box)

(City) (State) (Zip Code)

(Owner's Signature)

(Owner's Name - Please Print)

(Owner's Signature)

(Street or P.O. Box)

(City)

(State)

(Zip Code)

(Owner's Name - Please Print)

(Owner's Signature)

(Street or P.O. Box)

(City)

(State)

(Zip Code)

(Owner's Name - Please Print)

(Owner's Signature)

(Street or P.O. Box)

(City)

(State)

(Zip Code)

(Owner's Name - Please Print)

(Owner's Signature)

(Street or P.O. Box)

(City)

(State)

(Zip Code)

INSTRUCTIONS

1. This certification is made under the provisions of § 1744 of Title 43 and § 28-28k of Title 30 of the United States Code; and the regulations thereunder (43 CFR Part 3830).
2. The claimant(s) **must** fill in the dates in paragraph 1 for the beginning and ending of the assessment year for which this waiver is sought.
3. The claimant(s) **must** fill in the date in paragraph 2 for the beginning of the assessment year for which this waiver is sought.
4. All claim and site names and Bureau of Land Management (BLM) serial numbers **must** be listed for the mining claims, mill sites, and tunnel sites for which the waiver is sought.
5. All owners of the mining claims, mill sites, and tunnel sites and their addresses **must** be given.
6. This waiver form **must** be signed by all the claimants or their designated agent, in original form. If an agent is designated, a notarized designation of agent, signed by all of the claimants with proper address given, **must** be submitted with this waiver.

7. This form **must** be filed no later than September 1st for the upcoming assessment year in the BLM State Office where the mining claims or sites are recorded, or the waiver cannot be granted by the BLM. (Example: to obtain a waiver for the assessment year 2000, which begins at noon on September 1, 1999, you **must** qualify for and file for a waiver no later than September 1, 1999 in the proper BLM State Office).
8. For all mining claims which require assessment work, you **must** record an affidavit of labor on or before the December 30th immediately following the filing of this waiver. For all other mining claims or sites waived, you **must** record a notice of intent to hold on or before the December 30th immediately following the filing of this waiver.
9. Mill and tunnel sites may also be listed upon this waiver and be waived from payment of the maintenance fee. A notice of intent to hold for these sites is required to be filed by the December 30th following the filing of this waiver.

NOTICE/BURDEN HOURS STATEMENT

The Privacy Act of 1974, as amended, and the regulation in 43 CFR 2.48(d) provide that you be furnished the following information in connection with the information required by this certification of waiver from rental fees.

AUTHORITY: 30 U.S.C. 28-28k; 43 U.S.C. 1201, 1457, 1740, and 1744; and 43 CFR 3830.

PRINCIPLE PURPOSE: This information is to be used to verify that the owner(s) (claimants) of a mining claim has complied with 30 U.S.C. 28f and is entitled to perform assessment work in lieu of paying the maintenance fee for the mining claims listed on this form.

ROUTINE USE: (1) Adjudication of the claimant(s) certification of waiver from paying the maintenance fee otherwise required by 30 U.S.C. 28f. (2) Disclosure may be made to appropriate Federal agencies when location is made within the agency's geographic area of responsibility. (3) Information from the record and/or the record will be transferred to the appropriate Federal, State, or local agency, or a member of the public in response to a specific request for pertinent information. (4) Information may also be provided to the Department of Justice or in a proceeding before a court or adjudicative body; or to Federal, State, local or foreign agencies when needed for enforcement of civil or criminal codes or applicable regulations concerning title rights upon the public land.

EFFECT OF NOT PROVIDING INFORMATION: Disclosure of this information is required by 30 U.S.C. 28f and 43 CFR Part 3830 for those qualified claimants wishing to take the small miner waiver allowed. Failure to supply the information required in this form to support the claimants certification of waiver from payment of the otherwise required maintenance fees will result in the waiver being disallowed and the mining claims subject to forfeiture by BLM under 30 U.S.C. 28i.

The Paperwork Reduction Act of 1995 requires us to inform you that:

This information is being collected to allow the BLM to determine if you qualify for a waiver from the payment of \$100 per mining claim or site maintenance fee established in 30 U.S.C. 28f and the implementing regulations at 43 CFR 3830. A response to this request is required in accordance with the statute to obtain your benefit.

BLM would like you to know that you do not have to respond to this, or any other, Federal agency-sponsored information collection unless it displays a currently valid OMB control number.

Public reporting burden for this form is estimated to average 8 minutes (0.133 hours) per response, including time to review instructions, gathering and maintaining data, and completing and reviewing the form. Direct comments regarding this burden estimate, or any other aspect of this form, to the U.S. Department of the Interior, Bureau of Land Management, (1004-0114) Bureau Clearance Officer (WO-630), Mail Stop 401-L-S, 1849 C St., N.W., Washington, D.C. 20240.

PHOENIX ARIZONA
2011 JUN 2 11
BLM ARIZONA STATE OFFICE
RECEIVED

FOR OFFICIAL USE ONLY

ENTERED
AUG 14 2014
BY: Ram

AMC 69530

Return Document to:

A3850-1(NOV.2001)

WAYNE FERGUSON
9341 S. REDBIRD RD
SAFFORD AZ 85546
Telephone: _____

No. of Claims: 10 x \$5 = \$50.00
Receipt No.: 3099966 Check No.: C/C
Init: AA FOR BLM USE ONLY

- AFFIDAVIT OF PERFORMANCE OF ANNUAL WORK.** Also fill in Items 1 through 9 and the reverse side of this document.
- NOTICE OF INTENTION TO HOLD.** I intend to hold the claims(s)/site(s) listed on the reverse side of this document for the calendar year 20____. Also fill in Items 1 through 4 and Item 9.

Notices of Intention to Hold are for mill sites and tunnel sites or for mining claims when assessment work has not been done, regardless of whether the annual assessment has been suspended, deferred, or not yet accrued. The filing of a Notice of Intention to Hold shall not relieve the owner of complying with federal and state laws pertaining to the performance of annual assessment work. Notices of Intention to Hold for mill sites or tunnel sites need not be county recorded. For mining claims the form filed with the Bureau of Land Management (BLM) must be identical to the one that was or will be filed with the county.

Evidence of Annual Assessment Work or a Notice of Intention to Hold must be filed each calendar year following the calendar year in which the claim/site was located. **All claims listed on a single affidavit must be contiguous.**

1. State of Arizona, County of GRAHAM ss:
 2. I, (Name) GARY WAYNE FERGUSON
 3. Reside at (Address) 9341 S. REDBIRD RD
 City SAFFORD, County GRAHAM, State AZ Zip 85546

being duly sworn, deposes and says that he/she is a citizen of the United States, more than eighteen years of age, that all of the facts set forth in this affidavit/notice, subject to the provisions and penalties of 18 U.S.C. 1001 pertaining to the filing of false, fictitious, or fraudulent statements with the United States, are true and correct according to the best of my knowledge, information and belief.

4. Owner's name and address (If not shown in Items 1-3 above). Check here if this is a change of address.

5. That I am personally acquainted with the mining claim(s). The work and improvements were made by and at the expense of the owner(s) of said claim(s). Said contiguous group of claims, listed on the reverse side of this document, are situated in the LOVE STAR Mining District, GRAHAM County, Arizona.

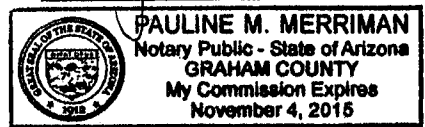
6. That between the dates starting at 12 o'clock noon on September 1, 2013 and ending at 12 o'clock noon on September 1, 2014 at least \$ 100 Dollars worth of work and improvements were done and performed upon said claim(s) or upon one or more of a contiguous group of claims for the benefit of all, or wholly or partly outside of a contiguous group of claims for the benefit of all, not including the location work.

7. That the following persons were employed to perform the work and improvements described herein: WAYNE FERGUSON
TRACY FERGUSON, GARY FERGUSON, BILL FERGUSON, RAY ORR

RECEIVED
BLM AZ STATE OFFICE
PHOENIX, ARIZONA
AUG 12 P 1:11

8. That the work and improvements performed were: WORKED ON ROADWAY
CLEARED BRUSH CAVED IN SIDES OF LOCATION
HOLDS

9. Dated: 8-7-14 Signature: [Signature]
 SUBSCRIBED AND SWORN TO before me, a Notary Public, this 7th day of August, 2014
 by Gary Wayne Ferguson
 Notary Public Pauline M. Merriman
 MY COMMISSION EXPIRES 11-4-2015



If the claims/sites have consecutive BLM numbers and are in the same Township, Range and Section(s), they may be listed as follows:

Sample 1 - 10	A MC 19640 - 49	Dkt/Pg 1025/1-10	4N 20W 36
		Recording #9106173-82	
Claim/Site Name	Serial Number	Dkt/Pg or Record # of Orig Location Notice	TWN SHP RNG SEC(S)
<u>SKYVIEW #2</u>	<u>AMC 69625</u>	<u>D 188 P 316</u>	<u>T5S R26E 14</u>
<u>SKYVIEW #3</u>	<u>AMC 69626</u>	<u>188 317</u>	<u>T5S R26E 14</u>
<u>SKYVIEW #6</u>	<u>AMC 69629</u>	<u>188 320</u>	<u>T5S R26E 13-14</u>
<u>SKYVIEW #7</u>	<u>AMC 69630</u>	<u>188 321</u>	<u>T5S R26E 14</u>
<u>SKYVIEW #8</u>	<u>AMC 69631</u>	<u>188 322</u>	<u>T5S R26E 14</u>
<u>SKYVIEW #9</u>	<u>AMC 69632</u>	<u>188 323</u>	<u>T5S R26E 14</u>
<u>SKYVIEW #13</u>	<u>AMC 69636</u>	<u>188 409</u>	<u>T5S R26E 13-14</u>
<u>SKYVIEW #14</u>	<u>AMC 69637</u>	<u>188 410</u>	<u>T5S R26E 13-14</u>
<u>SKYVIEW #15</u>	<u>AMC 69638</u>	<u>188 411</u>	<u>T5S R26E 13-14</u>
<u>SKYVIEW #16</u>	<u>AMC 69639</u>	<u>188 412</u>	<u>T5S R26E 13-14</u>

BLM requires a \$5 nonrefundable service charge for each mining claim, mill site or tunnel site payable on or before December 30th (not the 31st). Mail to:


Bureau of Land Management
 222 North Central Avenue
 Phoenix, Arizona 85004-2203
 602-417-9200
 www.az.blm.gov

This form is for the purpose of complying with the laws of the United States Department of the Interior, Bureau of Land Management and the State of Arizona pertaining to assessment work and/or notice of intention to hold. 30 U.S.C. 28, 43 CFR 3833.2, ARS 27-208. Subject to Paperwork Reduction Act and Privacy Act statements available at the BLM AZ State Office. This form is not copyrighted. It may be reproduced without permission.

RECEIVED
 BLM AZ STATE OFFICE
 2014 AUG 12 P 1:11
 PHOENIX, ARIZONA

BLM Date Stamp

United States Department of the Interior
 Bureau of Land Management
 LANDS/RECREATION & PLANNING
 ONE N CENTRAL AVE
 PHOENIX, AZ 85004 -2203
 Phone: 602-417-9200



Receipt

No: 3099966

Transaction #: 3191508	
Date of Transaction: 08/13/2014	
CUSTOMER:	
GARY L FERGUSON 1997 E LONE STAR RD SAFFORD, AZ 85546-9338 US	

LINE #	QTY	DESCRIPTION	REMARKS	UNIT PRICE	TOTAL
1	1.00	LOCATABLE MINERALS / MINING CLAIMS-NOT NEW-UNADJUD, ONE AUTH NO. ONLY / MINING CLAIM MONEY RECEIVED CASES: AMC69624/\$300.00	MAINT FEE WAIVER (30) 2015 / POL (30) 2014	- n/a -	300.00
TOTAL:					\$300.00

PAYMENT INFORMATION					
1	AMOUNT:	300.00	POSTMARKED:	08/11/2014	
	TYPE:	CHECK	RECEIVED:	08/12/2014	
	CHECK NO:	9192815763			
	NAME:	FERGUSON, GARY L 1997 E LONE STAR RD SAFFORD AZ 85546-9338 US			

REMARKS
FOR FUTURE FILINGS, PLEASE USE UPDATED FORMS. FORMS CAN BE FOUND AT OUR WEBSITE AT WWW.BLM.GOV/AZ

This receipt was generated by the automated BLM Collections and Billing System and is a paper representation of a portion of the official electronic record contained therein.

8-20-14

MEMO TO REYANN,

ENCLOSED ARE THE COPIES OF OUR MAINTENANCE
FEE WAIVES YOU REQUESTED.

YOU HAVE IN YOUR POSSESSION THE COPIES
OF OUR MAINTENANCE FEE WAIVER FORMS AND
THE AFFIDAVIT OF LABOR AS REQUIRED.

THESE FORMS ARE THE REVISION YOU
REQUESTED.

Mary L. Ferguson
1997 LONE STAR RD,
SAFFORD, AZ 85546

928 - 428 - 2498

CELL 928 - 965 - 1305

RECEIVED
BLM AZ STATE OFFICE
2014 AUG 22 P 2:28
PHOENIX, ARIZONA

UNITED STATES
DEPARTMENT OF THE INTERIOR
BUREAU OF LAND MANAGEMENT
MAINTENANCE FEE WAIVER CERTIFICATION

A.H.

356

FORM APPROVED
OMB NO. 1004-0114
Expires: December 31, 2002

69530

SEE INSTRUCTIONS ON REVERSE

1. This small miner waiver is filed for the assessment year beginning at noon on September ~~12013~~ and ending at noon on September 1, 2014
2. The undersigned and all related parties owned ten or fewer mining claims, mill, or tunnel sites located and maintained on Federal lands in the United States of America on September 12013
3. The undersigned have performed the assessment work required by law for each mining claim listed prior to filing this waiver and understand that by filing this form; an affidavit of assessment work must be recorded by the December 30th following the filing of this waiver.
4. The undersigned understand that if the assessment work obligation has not yet come due under 30 U.S.C. 28 (for those claims in their first assessment year only); a notice of intent to hold reciting this condition must be recorded by the December 30th following the filing of this waiver.
5. The undersigned understand that mill and tunnel sites may also be listed upon this waiver and be waived from payment of the maintenance fee; and that a notice of intent to hold for these sites is required to be recorded by the December 30th immediately following the filing of this waiver.
5. The undersigned understand and acknowledge that pursuant to 43 U.S.C. 1212 and 18 U.S.C. 1001; the filing or recording of a false, fictitious, or fraudulent document with the Bureau of Land Management may result in a fine of up to \$250,000, a prison term not to exceed five years, or both.
7. The mining claims, mill or tunnel sites for which this waiver from payment of the maintenance fees is requested are:

CLAIM OR SITE NAME	BLM RECORDATION SERIAL NUMBER
1. SKYVIEW #1	AMC 69624
2. SKYVIEW #22	AMC 69645
3. SKYVIEW #24	AMC 69647
4. SKYVIEW #26	AMC 69649
5. SKYVIEW #28	AMC 69651
6. SKYVIEW #30	AMC 69653
7. SKYVIEW #31	AMC 69654
8. SKYVIEW #36	AMC 69659
9. SKYVIEW #37	AMC 69660
10. SKYVIEW #38	AMC 69661

The owner(s) (claimants) of the above mining claims and sites are:

GARY L. FERGUSON
(Owner's Name - Please Print)

Gary L. Ferguson
(Owner's Signature)

1997 LONESTAR RD
(Street or P.O. Box)

SAFFORD AZ 85546
(City) (State) (Zip Code)

PEGGY FERGUSON
(Owner's Name - Please Print)

Peggy Ferguson
(Owner's Signature)

1997 LONESTAR RD
(Street or P.O. Box)

SAFFORD AZ 85546
(City) (State) (Zip Code)

(Owner's Name - Please Print)

(Owner's Signature)

(Street or P.O. Box)

ENTERED
SEP 18 2013
RE

(City) (State) (Zip Code)

(Owner's Name - Please Print)	(Owner's Signature)		
(Street or P.O. Box)	(City)	(State)	(Zip Code)
(Owner's Name - Please Print)	(Owner's Signature)		
(Street or P.O. Box)	(City)	(State)	(Zip Code)
(Owner's Name - Please Print)	(Owner's Signature)		
(Street or P.O. Box)	(City)	(State)	(Zip Code)
(Owner's Name - Please Print)	(Owner's Signature)		
(Street or P.O. Box)	(City)	(State)	(Zip Code)

INSTRUCTIONS

1. This certification is made under the provisions of § 1744 of Title 43 and § 28-28k of Title 30 of the United States Code; and the regulations thereunder (43 CFR Part 3830).
2. The claimant(s) must fill in the dates in paragraph 1 for the beginning and ending of the assessment year for which this waiver is sought.
3. The claimant(s) must fill in the date in paragraph 2 for the beginning of the assessment year for which this waiver is sought.
4. All claim and site names and Bureau of Land Management (BLM) serial numbers must be listed for the mining claims, mill sites, and tunnel sites for which the waiver is sought.
5. All owners of the mining claims, mill sites, and tunnel sites and their addresses must be given.
6. This waiver form must be signed by all the claimants or their designated agent, in original form. If an agent is designated, a notarized designation of agent, signed by all of the claimants with proper address given, must be submitted with this waiver.
7. This form must be filed no later than September 1st for the upcoming assessment year in the BLM State Office where the mining claims or sites are recorded, or the waiver cannot be granted by the BLM. (Example: to obtain a waiver for the assessment year 2000, which begins at noon on September 1, 1999, you must qualify for and file for a waiver no later than September 1, 1999 in the proper BLM State Office).
8. For all mining claims which require assessment work, you must record an affidavit of labor on or before the December 30th immediately following the filing of this waiver. For all other mining claims or sites waived, you must record a notice of intent to hold on or before the December 30th immediately following the filing of this waiver.
9. Mill and tunnel sites may also be listed upon this waiver and be waived from payment of the maintenance fee. A notice of intent to hold for these sites is required to be filed by the December 30th following the filing of this waiver.

NOTICE/BURDEN HOURS STATEMENT

The Privacy Act of 1974, *as amended*, and the regulation in 43 CFR 2.48(d) provide that you be furnished the following information in connection with the information required by this certification of waiver from rental fees.

AUTHORITY: 30 U.S.C. 28-28k; 43 U.S.C. 1201, 1457, 1740, and 1744; and 43 CFR 3830.

PRINCIPLE PURPOSE: This information is to be used to verify that the owner(s) (claimants) of a mining claim has complied with 30 U.S.C. 28f and is entitled to perform assessment work in lieu of paying the maintenance fee for the mining claims listed on this form.

ROUTINE USE: (1) Adjudication of the claimant(s) certification of waiver from paying the maintenance fee otherwise required by 30 U.S.C. 28f. (2) Disclosure may be made to appropriate Federal agencies when location is made within the agency's geographic area of responsibility. (3) Information from the record and/or the record will be transferred to the appropriate Federal, State, or local agency, or a member of the public in response to a specific request for pertinent information. (4) Information may also be provided to the Department of Justice or in a proceeding before a court or adjudicative body; or to Federal, State, local or foreign agencies when needed for enforcement of civil or criminal codes or applicable regulations concerning title rights upon the public land.

EFFECT OF NOT PROVIDING INFORMATION: Disclosure of this information is required by 30 U.S.C. 28f and 43 CFR Part 3830 for those qualified claimants wishing to take the small miner waiver allowed. Failure to supply the information required in this form to support the claimants certification of waiver from payment of the otherwise required maintenance fees will result in the waiver being disallowed and the mining claims subject to forfeiture by BLM under 30 U.S.C. 28i.

The Paperwork Reduction Act of 1995 requires us to inform you that:

This information is being collected to allow the BLM to determine if you qualify for a waiver from the payment of \$100 per mining claim or site maintenance fee established in 30 U.S.C. 28f and the implementing regulations at 43 CFR 3830. A response to this request is required in accordance with the statute to obtain your benefit.

BLM would like you to know that you do not have to respond to this, or any other, Federal agency-sponsored information collection unless it displays a currently valid OMB control number.

Public reporting burden for this form is estimated to average 8 minutes (0.133 hours) per response, including time to review instructions, gathering and maintaining data, and completing and reviewing the form. Direct comments regarding this burden estimate, or any other aspect of this form, to the U.S. Department of the Interior, Bureau of Land Management, (1004-0114) Bureau Clearance Officer (WO-630), Mail Stop 401 LS, 1849 C St., N.W., Washington, D.C. 20240.

FOR OFFICIAL USE ONLY

Return Document to:

For BLM Use Only

AZ-3850-1 (July 1992)

Telephone # () _____

AFFIDAVIT OF PERFORMANCE OF ANNUAL WORK.

Also fill in ITEMS 1 through 9 and the reverse side of this document.

NOTICE OF INTENTION TO HOLD

I intend to hold the claims(s)/site(s) listed on the reverse side of this document for the calendar year 19____.
Also fill in ITEMS 1 through 4 and ITEM 9.

NOTICES OF INTENTION TO HOLD ARE FOR MILLSITES AND TUNNEL SITES OR FOR MINING CLAIMS WHEN ASSESSMENT WORK HAS NOT BEEN DONE, REGARDLESS OF WHETHER THE ANNUAL ASSESSMENT HAS BEEN SUSPENDED, DEFERRED, OR NOT YET ACCRUED. THE FILING OF A NOTICE OF INTENTION TO HOLD SHALL NOT RELIEVE THE OWNER OF COMPLYING WITH FEDERAL AND STATE LAWS PERTAINING TO THE PERFORMANCE OF ANNUAL ASSESSMENT WORK. NOTICES OF INTENTION TO HOLD FOR MILL SITES OR TUNNEL SITES NEED NOT BE COUNTY RECORDED. FOR MINING CLAIMS THE FORM FILED WITH THE BLM MUST BE IDENTICAL TO THE ONE THAT WAS OR WILL BE FILED WITH THE COUNTY.

Evidence of Annual Assessment Work or a Notice of Intention to Hold must be filed each calendar year following the calendar year in which the claim/site was located.

ALL CLAIMS LISTED ON A SINGLE AFFIDAVIT MUST BE CONTIGUOUS.

1. State of Arizona, County of GRAHAM
2. I, (Name) CAROL FERSON & PEGGY FERSON ss:
3. Reside at (Address) 1997 LONE STAR RD
City SAFFORD, County GRAHAM, State AZ, Zip 85546

being duly sworn, deposes and says that he/she is a citizen of the United States, more than eighteen years of age, that all of the facts set forth in this affidavit/notice, subject to the provisions and penalties of 18 USC 1001 pertaining to the filing of false, fictitious, or fraudulent statements with the United States, are true and correct according to the best of my knowledge, information and belief.

4. Owner's Name and Address (If not shown in items 1-3 above). CHECK HERE IF THIS IS A CHANGE OF ADDRESS

5. That I am personally acquainted with the mining claims(s). The work and improvements were made by and at the expense of the owner(s) of said claim(s). Said contiguous group of claims, listed on the reverse side of this document, are situated in the LONE STAR Mining District, GRAHAM County, Arizona.

6. That between the dates starting at 12 o'clock noon on September 1, 19____ And ending at 12 o'clock noon on September 1, 1920 at least \$ 100 Dollars worth of work and improvements were done and performed upon said claim(s) or upon one or more of a contiguous group of claims for the benefit of all, or wholly or partly outside of a contiguous group of claims for the benefit of all, not including the location work.

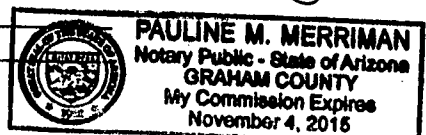
7. That the following persons were employed to perform the work and improvements described herein GARY FERSON & PEGGY FERSON, BILL FERSON, WAYNE FERSON, RAY ORR

8. That the work and improvements performed were: CLEARED BRUSH & BRANCHES FROM ROADWAY AND BEGAN CARVING IN SIDES OF ASSESSMENT HOLES AS PER REQUEST OF LARRY TRAA OF SAFFORD BLM OFFICE

9. Dated: 8-13-13, Signature: Gary R Ferguson

SUBSCRIBED AND SWORN TO before me, a Notary Public, this 13th day of August, 2013 by Gary R Ferguson

Notary Public Pauline M. Merriman
MY COMMISSION EXPIRES 11-4-2015



If the claims/sites have consecutive BLM#s and are in the same Township, Range and Section(s), they may be listed as follows:

SAMPLE 1 - 10

A MC 19640 - 49

DKT/Pg 1025/1-10
RECORDING #9106173-82.

4N 20W 36

CLAIM/SITE NAME	SERIAL NUMBER	Dkt/Pg or Recording # Of ORIGINAL LOCATION NOTICE		TWN SHP	RNG	SEC(S)
		D	P			
1 SKYVIEW # 1	AMC 69624	186	315	T55	R26E	23-1
2 SKYVIEW # 22	AMC 69645	186	50	T55	R26E	23
3 SKYVIEW # 24	AMC 69647	186	52	T55	R26E	23
4 SKYVIEW # 26	AMC 69649	186	54	T55	R26E	23
5 SKYVIEW # 28	AMC 69651	186	56	T55	R26E	23
6 SKYVIEW # 30	AMC 69653	186	58	T55	R26E	23
7 SKYVIEW # 31	AMC 69654	186	59	T55	R26E	23
8 SKYVIEW # 36	AMC 69659	186	64	T55	R26E	23-1
9 SKYVIEW # 37	AMC 69660	186	65	T55	R26E	23-1
10 SKYVIEW # 38	AMC 69661	186	67	T55	R26E	23-1
11.	AMC					
12.	AMC					
13.	AMC					
14.	AMC					
15.	AMC					
16.	AMC					
17.	AMC					
18.	AMC					
19.	AMC					
20.	AMC					
21.	AMC					
22.	AMC					
23.	AMC					
24.	AMC					
25.	AMC					
26.	AMC					
27.	AMC					
28.	AMC					
29.	AMC					
30.	AMC					

FILE WITH: BUREAU OF LAND MANAGEMENT, 222 NORTH CENTRAL AVENUE, PHOENIX, ARIZONA 85004-2203 and the respective county recorder, ON OR BEFORE DECEMBER 30th (NOT THE 31st). BLM requires a \$5.00 nonrefundable service charge for each mining claim, mill site or tunnel site.

This form is for the purpose of complying with the laws of the United States Department of the Interior, Bureau of Land Management and the State of Arizona pertaining to assessment work and/or notice of intention to hold. 30 USC 28, 43 CFR 3833.2, ARS 27-208. Subject to Paperwork Reduction Act and Privacy Act statements available at the BLM AZ State Office. This form is not copyrighted. It may be reproduced without restriction.

For BLM Use Only

UNITED STATES
DEPARTMENT OF THE INTERIOR
BUREAU OF LAND MANAGEMENT
MAINTENANCE FEE WAIVER CERTIFICATION

359 *AA*

FORM APPROVED
OMB NO. 1004-0114
Expires: December 31, 2002

SEE INSTRUCTIONS ON REVERSE

- This small miner waiver is filed for the assessment year beginning at noon on September ~~2013~~ and ending at noon on September 1, ~~2014~~
- The undersigned and all related parties owned ten or fewer mining claims, mill, or tunnel sites located and maintained on Federal lands in the United States of America on September 1, ~~2013~~
- The undersigned have performed the assessment work required by law for each mining claim listed prior to filing this waiver and understand that by filing this form; an affidavit of assessment work must be recorded by the December 30th following the filing of this waiver.
- The undersigned understand that if the assessment work obligation has not yet come due under 30 U.S.C. 28 (for those claims in their first assessment year only); a notice of intent to hold reciting this condition must be recorded by the December 30th following the filing of this waiver.
- The undersigned understand that mill and tunnel sites may also be listed upon this waiver and be waived from payment of the maintenance fee; and that a notice of intent to hold for these sites is required to be recorded by the December 30th immediately following the filing of this waiver.
- The undersigned understand and acknowledge that pursuant to 43 U.S.C. 1212 and 18 U.S.C. 1001; the filing or recording of a false, fictitious, or fraudulent document with the Bureau of Land Management may result in a fine of up to \$250,000, a prison term not to exceed five years, or both.
- The mining claims, mill or tunnel sites for which this waiver from payment of the maintenance fees is requested are:

CLAIM OR SITE NAME	BLM RECORDATION SERIAL NUMBER
1. SKYVIEW #2 ✓	AMC 69625
2. SKYVIEW #3	AMC 69626
3. SKYVIEW #6	AMC 69629
4. SKYVIEW #7	AMC 69630
5. SKYVIEW #8	AMC 69631
6. SKYVIEW #9	AMC 69632
7. SKYVIEW #13	AMC 69636
8. SKYVIEW #14	AMC 69637
9. SKYVIEW #15	AMC 69638
10. SKYVIEW #16	AMC 69639

The owner(s) (claimants) of the above mining claims and sites are:

GARY WAYNE FERGUSON
(Owner's Name - Please Print)
9341 S. REDBIRD RD.
(Street or P.O. Box)
SAFFORD AZ 85546
(City) (State) (Zip Code)

[Signature]
(Owner's Signature)

SARA FERGUSON
(Owner's Name - Please Print)
4954 E. HILTON AVE
(Street or P.O. Box)
MESA AZ 85206
(City) (State) (Zip Code)

Sara Ferguson
(Owner's Signature)

TERRI FERGUSON
(Owner's Name - Please Print)
5321 W. GRANADA RD
(Street or P.O. Box)
PHOENIX AZ 85035
(City) (State) (Zip Code)

Terri Ferguson
(Owner's Signature)
ENTERED
18:13
BY: *RS*

(Owner's Name - Please Print)	(Owner's Signature)
(Street or P.O. Box)	(City) (State) (Zip Code)
(Owner's Name - Please Print)	(Owner's Signature)
(Street or P.O. Box)	(City) (State) (Zip Code)
(Owner's Name - Please Print)	(Owner's Signature)
(Street or P.O. Box)	(City) (State) (Zip Code)
(Owner's Name - Please Print)	(Owner's Signature)
(Street or P.O. Box)	(City) (State) (Zip Code)

INSTRUCTIONS

1. This certification is made under the provisions of § 1744 of Title 43 and § 28-28k of Title 30 of the United States Code; and the regulations thereunder (43 CFR Part 3830).
2. The claimant(s) must fill in the dates in paragraph 1 for the beginning and ending of the assessment year for which this waiver is sought.
3. The claimant(s) must fill in the date in paragraph 2 for the beginning of the assessment year for which this waiver is sought.
4. All claim and site names and Bureau of Land Management (BLM) serial numbers must be listed for the mining claims, mill sites, and tunnel sites for which the waiver is sought.
5. All owners of the mining claims, mill sites, and tunnel sites and their addresses must be given.
6. This waiver form must be signed by all the claimants or their designated agent, in original form. If an agent is designated, a notarized designation of agent, signed by all of the claimants with proper address given, must be submitted with this waiver.
7. This form must be filed no later than September 1st for the upcoming assessment year in the BLM State Office where the mining claims or sites are recorded, or the waiver cannot be granted by the BLM. (Example: to obtain a waiver for the assessment year 2000, which begins at noon on September 1, 1999, you must qualify for and file for a waiver no later than September 1, 1999 in the proper BLM State Office).
8. For all mining claims which require assessment work, you must record an affidavit of labor on or before the December 30th immediately following the filing of this waiver. For all other mining claims or sites waived, you must record a notice of intent to hold on or before the December 30th immediately following the filing of this waiver.
9. Mill and tunnel sites may also be listed upon this waiver and be waived from payment of the maintenance fee. A notice of intent to hold for these sites is required to be filed by the December 30th following the filing of this waiver.

NOTICE/BURDEN HOURS STATEMENT

The Privacy Act of 1974, *as amended*, and the regulation in 43 CFR 2.48(d) provide that you be furnished the following information in connection with the information required by this certification of waiver from rental fees.

AUTHORITY: 30 U.S.C. 28-28k; 43 U.S.C. 1201, 1457, 1740, and 1744; and 43 CFR 3830.

PRINCIPLE PURPOSE: This information is to be used to verify that the owner(s) (claimants) of a mining claim has complied with 30 U.S.C. 28f and is entitled to perform assessment work in lieu of paying the maintenance fee for the mining claims listed on this form.

ROUTINE USE: (1) Adjudication of the claimant(s) certification of waiver from paying the maintenance fee otherwise required by 30 U.S.C. 28f. (2) Disclosure may be made to appropriate Federal agencies when location is made within the agency's geographic area of responsibility. (3) Information from the record and/or the record will be transferred to the appropriate Federal, State, or local agency, or a member of the public in response to a specific request for pertinent information. (4) Information may also be provided to the Department of Justice or in a proceeding before a court or adjudicative body; or to Federal, State, local or foreign agencies when needed for enforcement of civil or criminal codes or applicable regulations concerning title rights upon the public land.

EFFECT OF NOT PROVIDING INFORMATION: Disclosure of this information is required by 30 U.S.C. 28f and 43 CFR Part 3830 for those qualified claimants wishing to take the small miner waiver allowed. Failure to supply the information required in this form to support the claimants certification of waiver from payment of the otherwise required maintenance fees will result in the waiver being disallowed and the mining claims subject to forfeiture by BLM under 30 U.S.C. 28i.

The Paperwork Reduction Act of 1995 requires us to inform you that:

This information is being collected to allow the BLM to determine if you qualify for a waiver from the payment of \$100 per mining claim or site maintenance fee established in 30 U.S.C. 28f and the implementing regulations at 43 CFR 3830. A response to this request is required in accordance with the statute to obtain your benefit.

BLM would like you to know that you do not have to respond to this, or any other, Federal agency-sponsored information collection unless it displays a currently valid OMB control number.

Public reporting burden for this form is estimated to average 8 minutes (0.133 hours) per response, including time to review instructions, gathering and maintaining data, and completing and reviewing the form. Direct comments regarding this burden estimate, or any other aspect of this form, to the U.S. Department of the Interior, Bureau of Land Management, (1004-0114) Bureau Clearance Officer (WO-630), Mail Stop 401 LS, 1849 C St., N.W., Washington, D.C. 20240.

FOR OFFICIAL USE ONLY

Return Document to:

For BLM Use Only

AZ-3850-1 (July 1992)

Telephone # () _____

AFFIDAVIT OF PERFORMANCE OF ANNUAL WORK.

Also fill in ITEMS 1 through 9 and the reverse side of this document.

NOTICE OF INTENTION TO HOLD

I intend to hold the claims(s)/site(s) listed on the reverse side of this document for the calendar year 19__.
Also fill in ITEMS 1 through 4 and ITEM 9.

NOTICES OF INTENTION TO HOLD ARE FOR MILLSITES AND TUNNEL SITES OR FOR MINING CLAIMS WHEN ASSESSMENT WORK HAS NOT BEEN DONE, REGARDLESS OF WHETHER THE ANNUAL ASSESSMENT HAS BEEN SUSPENDED, DEFERRED, OR NOT YET ACCRUED. THE FILING OF A NOTICE OF INTENTION TO HOLD SHALL NOT RELIEVE THE OWNER OF COMPLYING WITH FEDERAL AND STATE LAWS PERTAINING TO THE PERFORMANCE OF ANNUAL ASSESSMENT WORK. NOTICES OF INTENTION TO HOLD FOR MILL SITES OR TUNNEL SITES NEED NOT BE COUNTY RECORDED. FOR MINING CLAIMS THE FORM FILED WITH THE BLM MUST BE IDENTICAL TO THE ONE THAT WAS OR WILL BE FILED WITH THE COUNTY.

Evidence of Annual Assessment Work or a Notice of Intention to Hold must be filed each calendar year following the calendar year in which the claim/site was located.

ALL CLAIMS LISTED ON A SINGLE AFFIDAVIT MUST BE CONTIGUOUS.

1. State of Arizona, County of GRAHAM ss:
2. I, (Name) GARY WAYNE FERGUSON
3. Reside at (Address) 9341 S. REDBIRD RD
City SAFFORD, County GRAHAM, State AZ, Zip 85546

being duly sworn, deposes and says that he/she is a citizen of the United States, more than eighteen years of age, that all of the facts set forth in this affidavit/notice, subject to the provisions and penalties of 18 USC 1001 pertaining to the filing of false, fictitious, or fraudulent statements with the United States, are true and correct according to the best of my knowledge, information and belief.

4. Owner's Name and Address (If not shown in items 1-3 above). CHECK HERE IF THIS IS A CHANGE OF ADDRESS
SARA FERGUSON
TERRI LYNN FERGUSON

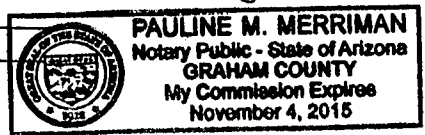
5. That I am personally acquainted with the mining claims(s). The work and improvements were made by and at the expense of the owner(s) of said claim(s). Said contiguous group of claims, listed on the reverse side of this document, are situated in the LOVE STAR Mining District, GRAHAM County, Arizona.

6. That between the dates starting at 12 o'clock noon on September 1, 192012 And ending at 12 o'clock noon on September 1, 192013 at least \$ 100 Dollars worth of work and improvements were done and performed upon said claim(s) or upon one or more of a contiguous group of claims for the benefit of all, or wholly or partly outside of a contiguous group of claims for the benefit of all, not including the location work.

7. That the following persons were employed to perform the work and improvements described herein:
WAYNE FERGUSON, GARY FERGUSON, BILL FERGUSON, FAY COP

8. That the work and improvements performed were: CLEARED BRUSH & BRANCHES FROM ROADWAY AND BEGAN CARVING IN SIDES OF ASSESSMENT HOLES AS FOR LARRY THRASLER OF SAFFORD BLM.

9. Dated: 8-13-13, Signature: [Signature]
SUBSCRIBED AND SWORN TO before me, a Notary Public, this 13th day of August, 2013
by Gary Wayne Ferguson
Notary Public Pauline M. Merriman
MY COMMISSION EXPIRES 11-4-2015



If the claims/sites have consecutive BLM#s and are in the same Township, Range and Section(s), they may be listed as follows:

SAMPLE 1 - 10

A MC 19640 - 49

DKT/Pg 1025/1-10
RECORDING #9106173-82.

4N 20W 36

CLAIM/SITE NAME	SERIAL NUMBER	Dkt/Pg or Recording # OF ORIGINAL LOCATION NOTICE		TWN SHP	RNG	SEC(S)
1 SKYVIEW #2	AMC 69625	188	316	T5S	R26E	14
2 SKYVIEW #3	AMC 69626	188	317	T5S	R26E	14
3 SKYVIEW #6	AMC 69629	188	320	T5S	R26E	13-1
4 SKYVIEW #7	AMC 69630	188	321	T5S	R26E	14
5 SKYVIEW #8	AMC 69631	188	322	T5S	R26E	14
6 SKYVIEW #9	AMC 69632	188	323	T5S	R26E	14
7 SKYVIEW #13	AMC 69636	188	409	T5S	R26E	13-1
8 SKYVIEW #14	AMC 69637	188	410	T5S	R26E	13-1
9 SKYVIEW #15	AMC 69638	188	411	T5S	R26E	13-1
10 SKYVIEW #16	AMC 69639	188	412	T5S	R26E	13-1
11.	AMC					
12.	AMC					
13.	AMC					
14.	AMC					
15.	AMC					
16.	AMC					
17.	AMC					
18.	AMC					
19.	AMC					
20.	AMC					
21.	AMC					
22.	AMC					
23.	AMC					
24.	AMC					
25.	AMC					
26.	AMC					
27.	AMC					
28.	AMC					
29.	AMC					
30.	AMC					

FILE WITH: BUREAU OF LAND MANAGEMENT, 222 NORTH CENTRAL AVENUE, PHOENIX, ARIZONA 85004-2203 and the respective county recorder, ON OR BEFORE DECEMBER 30th (NOT THE 31st). BLM requires a \$5.00 nonrefundable service charge for each mining claim, mill site or tunnel site.

This form is for the purpose of complying with the laws of the United States Department of the Interior, Bureau of Land Management and the State of Arizona pertaining to assessment work and/or notice of intention to hold. 30 USC 28, 43 CFR 3833.2, ARS 27-208. Subject to Paperwork Reduction Act and Privacy Act statements available at the BLM AZ State Office. This form is not copyrighted. It may be reproduced without restriction.

For BLM Use Only

UNITED STATES
DEPARTMENT OF THE INTERIOR
BUREAU OF LAND MANAGEMENT
MAINTENANCE FEE WAIVER CERTIFICATION

AH

358

FORM APPROVED
OMB NO. 1004-0114
Expires: December 31, 2002

SEE INSTRUCTIONS ON REVERSE

1. This small miner waiver is filed for the assessment year beginning at noon on September 1, 2013 and ending at noon on September 1, 2014
2. The undersigned and all related parties owned ten or fewer mining claims, mill, or tunnel sites located and maintained on Federal lands in the United States of America on September 1, 2013
3. The undersigned have performed the assessment work required by law for each mining claim listed prior to filing this waiver and understand that by filing this form; an affidavit of assessment work must be recorded by the December 30th following the filing of this waiver.
4. The undersigned understand that if the assessment work obligation has not yet come due under 30 U.S.C. 28 (for those claims in their first assessment year only); a notice of intent to hold reciting this condition must be recorded by the December 30th following the filing of this waiver.
5. The undersigned understand that mill and tunnel sites may also be listed upon this waiver and be waived from payment of the maintenance fee; and that a notice of intent to hold for these sites is required to be recorded by the December 30th immediately following the filing of this waiver.
5. The undersigned understand and acknowledge that pursuant to 43 U.S.C. 1212 and 18 U.S.C. 1001; the filing or recording of a false, fictitious, or fraudulent document with the Bureau of Land Management may result in a fine of up to \$250,000, a prison term not to exceed five years, or both.
7. The mining claims, mill or tunnel sites for which this waiver from payment of the maintenance fees is requested are:

CLAIM OR SITE NAME	BLM RECORDATION SERIAL NUMBER
1. SKYVIEW #4	AMC 69627
2. SKYVIEW #5	AMC 69628
3. SKYVIEW #23	AMC 69646
4. SKYVIEW #25	AMC 69648
5. SKYVIEW #27	AMC 69650
6. SKYVIEW #29	AMC 69652
7. SKYVIEW #32	AMC 69655
8. SKYVIEW #33	AMC 69656
9. SKYVIEW #34	AMC 69657
10. SKYVIEW #35	AMC 69658

The owner(s) (claimants) of the above mining claims and sites are:

WILLIAM A. FERGUSON
(Owner's Name - Please Print)

William A Ferguson
(Owner's Signature)

1943 LONE STAR RD
(Street or P.O. Box)

SAFFORD AZ 85546
(City) (State) (Zip Code)

KRISTEN FERGUSON
(Owner's Name - Please Print)

Kristen E Ferguson
(Owner's Signature)

1943 LONE STAR RD
(Street or P.O. Box)

SAFFORD AZ 85546
(City) (State) (Zip Code)

RAYMOND ORR
(Owner's Name - Please Print)

Raymond Orr
(Owner's Signature)

P.O. BOX 611
(Street or P.O. Box)

TRATCHER AZ 85552
(City) (State) (Zip Code)

RECEIVED
BLM AZ STATE OFFICE
SEP 18 2013 10:00 AM

ENTERED
SEP 18 2013
BY: RS

KIM ORR
(Owner's Name - Please Print)

P.O. BOX 611
(Street or P.O. Box)

(Owner's Name - Please Print)

(Street or P.O. Box)

(Owner's Name - Please Print)

(Street or P.O. Box)

(Owner's Name - Please Print)

(Street or P.O. Box)

Kim Orr
(Owner's Signature)

TWATER AZ 85552
(City) (State) (Zip Code)

(Owner's Signature)

(City) (State) (Zip Code)

(Owner's Signature)

(City) (State) (Zip Code)

(Owner's Signature)

(City) (State) (Zip Code)

INSTRUCTIONS

1. This certification is made under the provisions of § 1744 of Title 43 and § 28-28k of Title 30 of the United States Code; and the regulations thereunder (43 CFR Part 3830).
2. The claimant(s) must fill in the dates in paragraph 1 for the beginning and ending of the assessment year for which this waiver is sought.
3. The claimant(s) must fill in the date in paragraph 2 for the beginning of the assessment year for which this waiver is sought.
4. All claim and site names and Bureau of Land Management (BLM) serial numbers must be listed for the mining claims, mill sites, and tunnel sites for which the waiver is sought.
5. All owners of the mining claims, mill sites, and tunnel sites and their addresses must be given.
6. This waiver form must be signed by all the claimants or their designated agent, in original form. If an agent is designated, a notarized designation of agent, signed by all of the claimants with proper address given, must be submitted with this waiver.
7. This form must be filed no later than September 1st for the upcoming assessment year in the BLM State Office where the mining claims or sites are recorded, or the waiver cannot be granted by the BLM. (Example: to obtain a waiver for the assessment year 2000, which begins at noon on September 1, 1999, you must qualify for and file for a waiver no later than September 1, 1999 in the proper BLM State Office).
8. For all mining claims which require assessment work, you must record an affidavit of labor on or before the December 30th immediately following the filing of this waiver. For all other mining claims or sites waived, you must record a notice of intent to hold on or before the December 30th immediately following the filing of this waiver.
9. Mill and tunnel sites may also be listed upon this waiver and be waived from payment of the maintenance fee. A notice of intent to hold for these sites is required to be filed by the December 30th following the filing of this waiver.

NOTICE/BURDEN HOURS STATEMENT

The Privacy Act of 1974, *as amended*, and the regulation in 43 CFR 2.48(d) provide that you be furnished the following information in connection with the information required by this certification of waiver from rental fees.

AUTHORITY: 30 U.S.C. 28-28k; 43 U.S.C. 1201, 1457, 1740, and 1744; and 43 CFR 3830.

PRINCIPLE PURPOSE: This information is to be used to verify that the owner(s) (claimants) of a mining claim has complied with 30 U.S.C. 28f and is entitled to perform assessment work in lieu of paying the maintenance fee for the mining claims listed on this form.

ROUTINE USE: (1) Adjudication of the claimant(s) certification of waiver from paying the maintenance fee otherwise required by 30 U.S.C. 28f. (2) Disclosure may be made to appropriate Federal agencies when location is made within the agency's geographic area of responsibility. (3) Information from the record and/or the record will be transferred to the appropriate Federal, State, or local agency, or a member of the public in response to a specific request for pertinent information. (4) Information may also be provided to the Department of Justice or in a proceeding before a court or adjudicative body; or to Federal, State, local or foreign agencies when needed for enforcement of civil or criminal codes or applicable regulations concerning title rights upon the public land.

EFFECT OF NOT PROVIDING INFORMATION: Disclosure of this information is required by 30 U.S.C. 28f and 43 CFR Part 3830 for those qualified claimants wishing to take the small miner waiver allowed. Failure to supply the information required in this form to support the claimants certification of waiver from payment of the otherwise required maintenance fees will result in the waiver being disallowed and the mining claims subject to forfeiture by BLM under 30 U.S.C. 28i.

The Paperwork Reduction Act of 1995 requires us to inform you that:

This information is being collected to allow the BLM to determine if you qualify for a waiver from the payment of \$100 per mining claim or site maintenance fee established in 30 U.S.C. 28f and the implementing regulations at 43 CFR 3830. A response to this request is required in accordance with the statute to obtain your benefit.

BLM would like you to know that you do not have to respond to this, or any other, Federal agency-sponsored information collection unless it displays a currently valid OMB control number.

Public reporting burden for this form is estimated to average 8 minutes (0.133 hours) per response, including time to review instructions, gathering and maintaining data, and completing and reviewing the form. Direct comments regarding this burden estimate, or any other aspect of this form, to the U.S. Department of the Interior, Bureau of Land Management, (1004-0114) Bureau Clearance Officer (WO-630), Mail Stop 401 LS, 1849 C St., N.W., Washington, D.C. 20240.

FOR OFFICIAL USE ONLY

Return Document to:

For BLM Use Only

AZ-3850-1 (July 1992)

Telephone # () _____

AFFIDAVIT OF PERFORMANCE OF ANNUAL WORK.

Also fill in ITEMS 1 through 9 and the reverse side of this document.

NOTICE OF INTENTION TO HOLD

I intend to hold the claims(s)/site(s) listed on the reverse side of this document for the calendar year 19____.
Also fill in ITEMS 1 through 4 and ITEM 9.

NOTICES OF INTENTION TO HOLD ARE FOR MILLSITES AND TUNNEL SITES OR FOR MINING CLAIMS WHEN ASSESSMENT WORK HAS NOT BEEN DONE, REGARDLESS OF WHETHER THE ANNUAL ASSESSMENT HAS BEEN SUSPENDED, DEFERRED, OR NOT YET ACCRUED. THE FILING OF A NOTICE OF INTENTION TO HOLD SHALL NOT RELIEVE THE OWNER OF COMPLYING WITH FEDERAL AND STATE LAWS PERTAINING TO THE PERFORMANCE OF ANNUAL ASSESSMENT WORK. NOTICES OF INTENTION TO HOLD FOR MILL SITES OR TUNNEL SITES NEED NOT BE COUNTY RECORDED. FOR MINING CLAIMS THE FORM FILED WITH THE BLM MUST BE IDENTICAL TO THE ONE THAT WAS OR WILL BE FILED WITH THE COUNTY.

Evidence of Annual Assessment Work or a Notice of Intention to Hold must be filed each calendar year following the calendar year in which the claim/site was located.

ALL CLAIMS LISTED ON A SINGLE AFFIDAVIT MUST BE CONTIGUOUS.

1. State of Arizona, County of GRAHAM ss:
2. I, (Name) WILLIAM A FERGUSON
3. Reside at (Address) 1943 LONE STAR RD
SAFFORD City, GRAHAM County, AZ State, 85546 Zip

being duly sworn, deposes and says that he/she is a citizen of the United States, more than eighteen years of age, that all of the facts set forth in this affidavit/notice, subject to the provisions and penalties of 18 USC 1001 pertaining to the filing of false, fictitious, or fraudulent statements with the United States, are true and correct according to the best of my knowledge, information and belief.

4. Owner's Name and Address (If not shown in items 1-3 above). CHECK HERE IF THIS IS A CHANGE OF ADDRESS
KRISTEN FERGUSON
RAYMOND ORR
KIM ORR

5. That I am personally acquainted with the mining claims(s). The work and improvements were made by and at the expense of the owner(s) of said claim(s). Said contiguous group of claims, listed on the reverse side of this document, are situated in the LONE STAR Mining District, GRAHAM County, Arizona.

6. That between the dates starting at 12 o'clock noon on September 1, 2012 And ending at 12 o'clock noon on September 1, 2013 at least \$ 100.00 Dollars worth of work and improvements were done and performed upon said claim(s) or upon one or more of a contiguous group of claims for the benefit of all, or wholly or partly outside of a contiguous group of claims for the benefit of all, not including the location work.

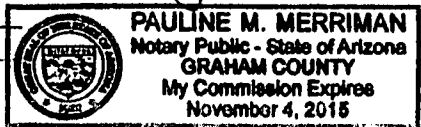
7. That the following persons were employed to perform the work and improvements described herein: RAY ORR, GARY FERGUSON, WAYNE FERGUSON, BILL FERGUSON

8. That the work and improvements performed were: CLEARED BRUSH & BRANCHES FROM ROADWAY BEGAN CARVING IN SIDES OF ASSESSMENT HOLDS AS FOR REQUEST FROM LARRY THASHER IN SAFFORD BLM

9. Dated: 8-15-13, Signature: Raymond Orr

SUBSCRIBED AND SWORN TO before me, a Notary Public, this 15th day of August, 2013
by Raymond Orr
Notary Public Pauline M. Merriman

MY COMMISSION EXPIRES 11-4-2015



If the claims/sites have consecutive BLM#s and are in the same Township, Range and Section(s), they may be listed as follows:

SAMPLE 1 - 10 A MC 19640 - 49 DKT/Pg 1025/1-10 4N 20W 36
 RECORDING #9106173-82.

CLAIM/SITE NAME	SERIAL NUMBER	Dkt/Pg or Recording # OF ORIGINAL LOCATION NOTICE		TWN SHP	RNG	SEC(S)
1 SKVIEW #4	AMC 69627	D	7	T5S	R26E	14
2 SKVIEW #5	AMC 69628	188	318	T5S	R26E	13-1
3 SKVIEW #23	AMC 69646	188	319	T5S	R26E	14-23
4 SKVIEW #25	AMC 69648	186	51	T5S	R26E	23
5 SKVIEW #27	AMC 69650	186	53	T5S	R26E	23
6 SKVIEW #29	AMC 69652	186	55	T5S	R26E	23
7 SKVIEW #32	AMC 69655	186	57	T5S	R26E	13-14
8 SKVIEW #33	AMC 69656	186	60	T5S	R26E	22-2
9 SKVIEW #34	AMC 69657	186	61	T5S	R26E	22-2
10 SKVIEW #35	AMC 69658	186	62	T5S	R26E	22-2
11.	AMC					
12.	AMC					
13.	AMC					
14.	AMC					
15.	AMC					
16.	AMC					
17.	AMC					
18.	AMC					
19.	AMC					
20.	AMC					
21.	AMC					
22.	AMC					
23.	AMC					
24.	AMC					
25.	AMC					
26.	AMC					
27.	AMC					
28.	AMC					
29.	AMC					
30.	AMC					

FILE WITH: BUREAU OF LAND MANAGEMENT, 222 NORTH CENTRAL AVENUE, PHOENIX, ARIZONA 85004-2203 and the respective county recorder, ON OR BEFORE DECEMBER 30th (NOT THE 31st). BLM requires a \$5.00 nonrefundable service charge for each mining claim, mill site or tunnel site.

This form is for the purpose of complying with the laws of the United States Department of the Interior, Bureau of Land Management and the State of Arizona pertaining to assessment work and/or notice of intention to hold. 30 USC 28, 43 CFR 3833.2, ARS 27-208. Subject to Paperwork Reduction Act and Privacy Act statements available at the BLM AZ State Office. This form is not copyrighted. It may be reproduced without restriction.

For BLM Use Only

**United States Department of the Interior
Bureau of Land Management
LANDS/RECREATION & PLANNING
ONE N CENTRAL AVE
PHOENIX, AZ 85004 -2203
Phone: 602-417-9200**

Receipt

No: 2859838

Transaction #: 2945690	
Date of Transaction: 08/20/2013	
CUSTOMER:	
GARY L FERGUSON 1997 E LONE STAR RD SAFFORD, AZ 85546-9338 US	

LINE #	QTY	DESCRIPTION	REMARKS	UNIT PRICE	TOTAL
1	1.00	LOCATABLE MINERALS / MINING CLAIMS-NOT NEW-UNADJUD, ONE AUTH NO. ONLY / MINING CLAIM MONEY RECEIVED CASES: AMC69625/\$300.00	MAINT FEE WAIVER (30) 2014 / POL (30) 2013	- n/a -	300.00
TOTAL:					\$300.00

PAYMENT INFORMATION					
1	AMOUNT:	300.00	POSTMARKED:	08/16/2013	
	TYPE:	CHECK	RECEIVED:	08/19/2013	
	CHECK NO:	9192813375			
	NAME:	FERGUSON, PEGGY 1997 E LONE STAR RD SAFFORD AZ 85546-9338 US			

REMARKS

This receipt was generated by the automated BLM Collections and Billing System and is a paper representation of a portion of the official electronic record contained therein.

AMC 69530

Form 3830-2
(January 2000)

UNITED STATES
DEPARTMENT OF THE INTERIOR
BUREAU OF LAND MANAGEMENT

MAINTENANCE FEE WAIVER CERTIFICATION

FORM APPROVED
OMB NO. 1004-0114
Expires: December 31, 2002

249

SEE INSTRUCTIONS ON REVERSE

- This small miner waiver is filed for the assessment year beginning at noon on September 1, 2012 and ending at noon on September 1, 2013
- The undersigned and all related parties owned ten or fewer mining claims, mill, or tunnel sites located and maintained on Federal lands in the United States of America on September 1, 2012
- The undersigned have performed the assessment work required by law for each mining claim listed prior to filing this waiver and understand that by filing this form; an affidavit of assessment work must be recorded by the December 30th following the filing of this waiver.
- The undersigned understand that if the assessment work obligation has not yet come due under 30 U.S.C. 28 (for those claims in their first assessment year only); a notice of intent to hold reciting this condition must be recorded by the December 30th following the filing of this waiver.
- The undersigned understand that mill and tunnel sites may also be listed upon this waiver and be waived from payment of the maintenance fee; and that a notice of intent to hold for these sites is required to be recorded by the December 30th immediately following the filing of this waiver.
- The undersigned understand and acknowledge that pursuant to 43 U.S.C. 1212 and 18 U.S.C. 1001; the filing or recording of a false, fictitious, or fraudulent document with the Bureau of Land Management may result in a fine of up to \$250,000, a prison term not to exceed five years, or both.
- The mining claims, mill or tunnel sites for which this waiver from payment of the maintenance fees is requested are:

CLAIM OR SITE NAME	BLM RECORDATION SERIAL NUMBER
1. SKYVIEW # 1	AMC 69624
2. SKYVIEW # 22	AMC 69645
3. SKYVIEW # 24	AMC 69647
4. SKYVIEW # 26	AMC 69649
5. SKYVIEW # 28	AMC 69651
6. SKYVIEW # 30	AMC 69653
7. SKYVIEW # 31	AMC 69654
8. SKYVIEW # 36	AMC 69659
9. SKYVIEW # 37	AMC 69660
10. SKYVIEW # 38	AMC 69661

The owner(s) (claimants) of the above mining claims and sites are:

GARY L. FERGUSON
(Owner's Name - Please Print)
1997 LONESTAR RD
(Street or P.O. Box)
SAFFORD AZ 85546
(City) (State) (Zip Code)

Gary L. Ferguson
(Owner's Signature) 10 claim

PEGGY FERGUSON
(Owner's Name - Please Print)
1997 LONESTAR RD
(Street or P.O. Box)
SAFFORD AZ 85546
(City) (State) (Zip Code)

Peggy Ferguson
(Owner's Signature) 10

(Owner's Name - Please Print)

(Street or P.O. Box)

(City) (State) (Zip Code)

(Owner's Signature)

8/20/2012 TS
ENTERED INTO COMPUTER

(Owner's Name - Please Print)	(Owner's Signature)
(Street or P.O. Box)	(City) (State) (Zip Code)
(Owner's Name - Please Print)	(Owner's Signature)
(Street or P.O. Box)	(City) (State) (Zip Code)
(Owner's Name - Please Print)	(Owner's Signature)
(Street or P.O. Box)	(City) (State) (Zip Code)
(Owner's Name - Please Print)	(Owner's Signature)
(Street or P.O. Box)	(City) (State) (Zip Code)

INSTRUCTIONS

- | | |
|--|---|
| <ol style="list-style-type: none"> 1. This certification is made under the provisions of § 1744 of Title 43 and § 28-28k of Title 30 of the United States Code; and the regulations thereunder (43 CFR Part 3830). 2. The claimant(s) must fill in the dates in paragraph 1 for the beginning and ending of the assessment year for which this waiver is sought. 3. The claimant(s) must fill in the date in paragraph 2 for the beginning of the assessment year for which this waiver is sought. 4. All claim and site names and Bureau of Land Management (BLM) serial numbers must be listed for the mining claims, mill sites, and tunnel sites for which the waiver is sought. 5. All owners of the mining claims, mill sites, and tunnel sites and their addresses must be given. 6. This waiver form must be signed by all the claimants or their designated agent, in original form. If an agent is designated, a notarized designation of agent, signed by all of the claimants with proper address given, must be submitted with this waiver. | <ol style="list-style-type: none"> 7. This form must be filed no later than September 1st for the upcoming assessment year in the BLM State Office where the mining claims or sites are recorded, or the waiver cannot be granted by the BLM. (Example: to obtain a waiver for the assessment year 2000, which begins at noon on September 1, 1999, you must qualify for and file for a waiver no later than September 1, 1999 in the proper BLM State Office). 8. For all mining claims which require assessment work, you must record an affidavit of labor on or before the December 30th immediately following the filing of this waiver. For all other mining claims or sites waived, you must record a notice of intent to hold on or before the December 30th immediately following the filing of this waiver. 9. Mill and tunnel sites may also be listed upon this waiver and be waived from payment of the maintenance fee. A notice of intent to hold for these sites is required to be filed by the December 30th following the filing of this waiver. |
|--|---|

NOTICE/BURDEN HOURS STATEMENT

The Privacy Act of 1974, as amended, and the regulation in 43 CFR 2.48(d) provide that you be furnished the following information in connection with the information required by this certification of waiver from rental fees.

AUTHORITY: 30 U.S.C. 28-28k; 43 U.S.C. 1201, 1457, 1740, and 1744; and 43 CFR 3830.

PRINCIPLE PURPOSE: This information is to be used to verify that the owner(s) (claimants) of a mining claim has complied with 30 U.S.C. 28f and is entitled to perform assessment work in lieu of paying the maintenance fee for the mining claims listed on this form.

ROUTINE USE: (1) Adjudication of the claimant(s) certification of waiver from paying the maintenance fee otherwise required by 30 U.S.C. 28f. (2) Disclosure may be made to appropriate Federal agencies when location is made within the agency's geographic area of responsibility. (3) Information from the record and/or the record will be transferred to the appropriate Federal, State, or local agency, or a member of the public in response to a specific request for pertinent information. (4) Information may also be provided to the Department of Justice or in a proceeding before a court or adjudicative body; or to Federal, State, local or foreign agencies when needed for enforcement of civil or criminal codes or applicable regulations concerning title rights upon the public land.

EFFECT OF NOT PROVIDING INFORMATION: Disclosure of this information is required by 30 U.S.C. 28f and 43 CFR Part 3830 for those qualified claimants wishing to take the small miner waiver allowed. Failure to supply the information required in this form to support the claimants certification of waiver from payment of the otherwise required maintenance fees will result in the waiver being disallowed and the mining claims subject to forfeiture by BLM under 30 U.S.C. 28i.

The Paperwork Reduction Act of 1995 requires us to inform you that:

This information is being collected to allow the BLM to determine if you qualify for a waiver from the payment of \$100 per mining claim or site maintenance fee established in 30 U.S.C. 28f and the implementing regulations at 43 CFR 3830. A response to this request is required in accordance with the statute to obtain your benefit.

BLM would like you to know that you do not have to respond to this, or any other, Federal agency-sponsored information collection unless it displays a currently valid OMB control number.

Public reporting burden for this form is estimated to average 8 minutes (0.133 hours) per response, including time to review instructions, gathering and maintaining data, and completing and reviewing the form. Direct comments regarding this burden estimate, or any other aspect of this form, to the U.S. Department of the Interior, Bureau of Land Management, (1004-0114) Bureau Clearance Officer (WO-630), Mail Stop 401 LS, 1849 C St., N.W., Washington, D.C. 20240.

FOR OFFICIAL USE ONLY

RECEIVED
BLM AZ STATE OFFICE
2012 AUG 14 P 3 01
PHOENIX, ARIZONA

Form 3830-2
(January 2000)

UNITED STATES
DEPARTMENT OF THE INTERIOR
BUREAU OF LAND MANAGEMENT
MAINTENANCE FEE WAIVER CERTIFICATION

10/50

PHOENIX, ARIZONA
2012 AUGUST 31 10:01 AM
RECEIVED
BLM AZ
FORM APPROVED
OMB NO. 1004-0113
Expires: December 31, 2002
250

SEE INSTRUCTIONS ON REVERSE

- This small miner waiver is filed for the assessment year beginning at noon on September 1, 2012 and ending at noon on September 1, 2013
- The undersigned and all related parties owned ten or fewer mining claims, mill, or tunnel sites located and maintained on Federal lands in the United States of America on September 1, 2012
- The undersigned have performed the assessment work required by law for each mining claim listed prior to filing this waiver and understand that by filing this form; an affidavit of assessment work must be recorded by the December 30th following the filing of this waiver.
- The undersigned understand that if the assessment work obligation has not yet come due under 30 U.S.C. 28 (for those claims in their first assessment year only); a notice of intent to hold reciting this condition must be recorded by the December 30th following the filing of this waiver.
- The undersigned understand that mill and tunnel sites may also be listed upon this waiver and be waived from payment of the maintenance fee; and that a notice of intent to hold for these sites is required to be recorded by the December 30th immediately following the filing of this waiver.
- The undersigned understand and acknowledge that pursuant to 43 U.S.C. 1212 and 18 U.S.C. 1001; the filing or recording of a false, fictitious, or fraudulent document with the Bureau of Land Management may result in a fine of up to \$250,000, a prison term not to exceed five years, or both.
- The mining claims, mill or tunnel sites for which this waiver from payment of the maintenance fees is requested are:

CLAIM OR SITE NAME	BLM RECORDATION SERIAL NUMBER
1. SKYVIEW # 2	✓ AMC 69625
2. SKYVIEW # 3	AMC 69626
3. SKYVIEW # 6	AMC 69629
4. SKYVIEW # 7	AMC 69630
5. SKYVIEW # 8	AMC 69631
6. SKYVIEW # 9	AMC 69632
7. SKYVIEW # 13	AMC 69636
8. SKYVIEW # 14	AMC 69637
9. SKYVIEW # 15	AMC 69638
10. SKYVIEW # 16	AMC 69639

The owner(s) (claimants) of the above mining claims and sites are:

GARY WAYNE FERGUSON
(Owner's Name - Please Print)
9341 S. RED BIRD RD
(Street or P.O. Box)
SAFFORD AZ 85546
(City) (State) (Zip Code)

Gary Ferguson
(Owner's Signature)

SARA FERGUSON
(Owner's Name - Please Print)
4954 E HILTON AVE
(Street or P.O. Box)
MESA AZ 85206
(City) (State) (Zip Code)

Sara Ferguson
(Owner's Signature)

TERRI FERGUSON
(Owner's Name - Please Print)
5321 W. GRANADA RD
(Street or P.O. Box)
PHOENIX AZ 85035
(City) (State) (Zip Code)

Terri Ferguson
(Owner's Signature)

8/30/2012 TS
ENTERED INTO COMPUTER

RECEIVED
 BLM AZ STATE OFFICE
 2012 AUG 14 P 01
 PHOENIX, ARIZONA

 (Owner's Name - Please Print)

 (Street or P.O. Box)

 (Owner's Name - Please Print)

 (Street or P.O. Box)

 (Owner's Name - Please Print)

 (Street or P.O. Box)

 (Owner's Name - Please Print)

 (Street or P.O. Box)

 (Owner's Signature)

 (City) (State) (Zip Code)

 (Owner's Signature)

 (City) (State) (Zip Code)

 (Owner's Signature)

 (City) (State) (Zip Code)

 (Owner's Signature)

 (City) (State) (Zip Code)

INSTRUCTIONS

1. This certification is made under the provisions of § 1744 of Title 43 and § 28-28k of Title 30 of the United States Code; and the regulations thereunder (43 CFR Part 3830).
2. The claimant(s) must fill in the dates in paragraph 1 for the beginning and ending of the assessment year for which this waiver is sought.
3. The claimant(s) must fill in the date in paragraph 2 for the beginning of the assessment year for which this waiver is sought.
4. All claim and site names and Bureau of Land Management (BLM) serial numbers must be listed for the mining claims, mill sites, and tunnel sites for which the waiver is sought.
5. All owners of the mining claims, mill sites, and tunnel sites and their addresses must be given.
6. This waiver form must be signed by all the claimants or their designated agent, in original form. If an agent is designated, a notarized designation of agent, signed by all of the claimants with proper address given, must be submitted with this waiver.
7. This form must be filed no later than September 1st for the upcoming assessment year in the BLM State Office where the mining claims or sites are recorded, or the waiver cannot be granted by the BLM. (Example: to obtain a waiver for the assessment year 2000, which begins at noon on September 1, 1999, you must qualify for and file for a waiver no later than September 1, 1999 in the proper BLM State Office).
8. For all mining claims which require assessment work, you must record an affidavit of labor on or before the December 30th immediately following the filing of this waiver. For all other mining claims or sites waived, you must record a notice of intent to hold on or before the December 30th immediately following the filing of this waiver.
9. Mill and tunnel sites may also be listed upon this waiver and be waived from payment of the maintenance fee. A notice of intent to hold for these sites is required to be filed by the December 30th following the filing of this waiver.

NOTICE/BURDEN HOURS STATEMENT

The Privacy Act of 1974, *as amended*, and the regulation in 43 CFR 2.48(d) provide that you be furnished the following information in connection with the information required by this certification of waiver from rental fees.

AUTHORITY: 30 U.S.C. 28-28k; 43 U.S.C. 1201, 1457, 1740, and 1744; and 43 CFR 3830.

PRINCIPLE PURPOSE: This information is to be used to verify that the owner(s) (claimants) of a mining claim has complied with 30 U.S.C. 28f and is entitled to perform assessment work in lieu of paying the maintenance fee for the mining claims listed on this form.

ROUTINE USE: (1) Adjudication of the claimant(s) certification of waiver from paying the maintenance fee otherwise required by 30 U.S.C. 28f. (2) Disclosure may be made to appropriate Federal agencies when location is made within the agency's geographic area of responsibility. (3) Information from the record and/or the record will be transferred to the appropriate Federal, State, or local agency, or a

The Paperwork Reduction Act of 1995 requires us to inform you that:

This information is being collected to allow the BLM to determine if you qualify for a waiver from the payment of \$100 per mining claim or site maintenance fee established in 30 U.S.C. 28f and the implementing regulations at 43 CFR 3830. A response to this request is required in accordance with the statute to obtain your benefit.

BLM would like you to know that you do not have to respond to this, or any other, Federal agency-sponsored information collection unless it displays a currently valid OMB control number.

Public reporting burden for this form is estimated to average 8 minutes (0.133 hours) per response, including time to review instructions, gathering and maintaining data, and completing and reviewing the form. Direct comments regarding this burden estimate, or any other aspect of this form, to the U.S. Department of the Interior, Bureau of Land Management, (1004-0114) Bureau Clearance Officer (WO-630), Mail Stop 401 U.S. 1849 C St., N.W. Washington, D.C. 20046-0401.

Form 3830-2
(January 2000)

UNITED STATES
DEPARTMENT OF THE INTERIOR
BUREAU OF LAND MANAGEMENT

10/12

MAINTENANCE FEE WAIVER CERTIFICATION

FORM APPROVED
OMB NO. 1004-0114
Expires: December 31, 2002

251

SEE INSTRUCTIONS ON REVERSE

- This small miner waiver is filed for the assessment year beginning at noon on September 2012 and ending at noon on September 1, 2013
- The undersigned and all related parties owned ten or fewer mining claims, mill, or tunnel sites located and maintained on Federal lands in the United States of America on September 1, 2012
- The undersigned have performed the assessment work required by law for each mining claim listed prior to filing this waiver and understand that by filing this form; an affidavit of assessment work must be recorded by the December 30th following the filing of this waiver.
- The undersigned understand that if the assessment work obligation has not yet come due under 30 U.S.C. 28 (for those claims in their first assessment year only); a notice of intent to hold reciting this condition must be recorded by the December 30th following the filing of this waiver.
- The undersigned understand that mill and tunnel sites may also be listed upon this waiver and be waived from payment of the maintenance fee; and that a notice of intent to hold for these sites is required to be recorded by the December 30th immediately following the filing of this waiver.
- The undersigned understand and acknowledge that pursuant to 43 U.S.C. 1212 and 18 U.S.C. 1001; the filing or recording of a false, fictitious, or fraudulent document with the Bureau of Land Management may result in a fine of up to \$250,000, a prison term not to exceed five years, or both.
- The mining claims, mill or tunnel sites for which this waiver from payment of the maintenance fees is requested are:

CLAIM OR SITE NAME	BLM RECORDATION SERIAL NUMBER
1. SKYVIEW #4	AMC 69627
2. SKYVIEW #5	AMC 69628
3. SKYVIEW #23	AMC 69646
4. SKYVIEW #25	AMC 69648
5. SKYVIEW #27	AMC 69650
6. SKYVIEW #29	AMC 69652
7. SKYVIEW #32	AMC 69655
8. SKYVIEW #33	AMC 69656
9. SKYVIEW #34	AMC 69657
10. SKYVIEW #35	AMC 69658

The owner(s) (claimants) of the above mining claims and sites are:

WILLIAM A. FERGUSON
(Owner's Name - Please Print)

William A Ferguson 10
(Owner's Signature)

1943 LONE STAR RD
(Street or P.O. Box)

SAFFORD AZ 85546
(City) (State) (Zip Code)

KRISTEN FERGUSON
(Owner's Name - Please Print)

Kristin E Ferguson 10
(Owner's Signature)

1943 LONE STAR RD
(Street or P.O. Box)

SAFFORD AZ 85546
(City) (State) (Zip Code)

RAYMOND ORR
(Owner's Name - Please Print)

Raymond Orr 10
(Owner's Signature)

P.O. BOX 611
(Street or P.O. Box)

HAATNER AZ 85552
(City) (State) (Zip Code)

RECEIVED
BLM AZ STATE OFFICE
2012 AUG 14 P 3:00
PHOENIX AZ ZONA

8/30/2012 JS
ENTERED INTO COMPUTER

KIM ORR

(Owner's Name - Please Print)

P.O. Box 611

(Street or P.O. Box)

Kim Orr

(Owner's Signature)

TWATER

(City)

AZ

(State)

85552

(Zip Code)

RECEIVED
BLM AZ STATE OFFICE
2012 AUG 14 P 3:01
PHOENIX, ARIZONA

(Owner's Name - Please Print)

(Owner's Signature)

(Street or P.O. Box)

(City)

(State)

(Zip Code)

(Owner's Name - Please Print)

(Owner's Signature)

(Street or P.O. Box)

(City)

(State)

(Zip Code)

(Owner's Name - Please Print)

(Owner's Signature)

(Street or P.O. Box)

(City)

(State)

(Zip Code)

INSTRUCTIONS

1. This certification is made under the provisions of § 1744 of Title 43 and § 28-28k of Title 30 of the United States Code; and the regulations thereunder (43 CFR Part 3830).
2. The claimant(s) must fill in the dates in paragraph 1 for the beginning and ending of the assessment year for which this waiver is sought.
3. The claimant(s) must fill in the date in paragraph 2 for the beginning of the assessment year for which this waiver is sought.
4. All claim and site names and Bureau of Land Management (BLM) serial numbers must be listed for the mining claims, mill sites, and tunnel sites for which the waiver is sought.
5. All owners of the mining claims, mill sites, and tunnel sites and their addresses must be given.
6. This waiver form must be signed by all the claimants or their designated agent, in original form. If an agent is designated, a notarized designation of agent, signed by all of the claimants with proper address given, must be submitted with this waiver.
7. This form must be filed no later than September 1st for the upcoming assessment year in the BLM State Office where the mining claims or sites are recorded, or the waiver cannot be granted by the BLM. (Example: to obtain a waiver for the assessment year 2000, which begins at noon on September 1, 1999, you must qualify for and file for a waiver no later than September 1, 1999 in the proper BLM State Office).
8. For all mining claims which require assessment work, you must record an affidavit of labor on or before the December 30th immediately following the filing of this waiver. For all other mining claims or sites waived, you must record a notice of intent to hold on or before the December 30th immediately following the filing of this waiver.
9. Mill and tunnel sites may also be listed upon this waiver and be waived from payment of the maintenance fee. A notice of intent to hold for these sites is required to be filed by the December 30th following the filing of this waiver.

NOTICE/BURDEN HOURS STATEMENT

The Privacy Act of 1974, as amended, and the regulation in 43 CFR 2.48(d) provide that you be furnished the following information in connection with the information required by this certification of waiver from rental fees.

AUTHORITY: 30 U.S.C. 28-28k; 43 U.S.C. 1201, 1457, 1740, and 1744; and 43 CFR 3830.

PRINCIPLE PURPOSE: This information is to be used to verify that the owner(s) (claimants) of a mining claim has complied with 30 U.S.C. 28f and is entitled to perform assessment work in lieu of paying the maintenance fee for the mining claims listed on this form.

ROUTINE USE: (1) Adjudication of the claimant(s) certification of waiver from paying the maintenance fee otherwise required by 30 U.S.C. 28f. (2) Disclosure may be made to appropriate Federal agencies when location is made within the agency's geographic area of responsibility. (3) Information from the record and/or the record will be transferred to the appropriate Federal, State, or local agency, or a member of the public in response to a specific request for pertinent information. (4) Information may also be provided to the Department of Justice or in a proceeding before a court or adjudicative body; or to Federal, State, local or foreign agencies when needed for enforcement of civil or criminal codes or applicable regulations concerning title rights upon the public land.

EFFECT OF NOT PROVIDING INFORMATION: Disclosure of this information is required by 30 U.S.C. 28f and 43 CFR Part 3830 for those qualified claimants wishing to take the small miner waiver allowed. Failure to supply the information required in this form to support the claimants certification of waiver from payment of the otherwise required maintenance fees will result in the waiver being disallowed and the mining claims subject to forfeiture by BLM under 30 U.S.C. 28i.

The Paperwork Reduction Act of 1995 requires us to inform you that:

This information is being collected to allow the BLM to determine if you qualify for a waiver from the payment of \$100 per mining claim or site maintenance fee established in 30 U.S.C. 28f and the implementing regulations at 43 CFR 3830. A response to this request is required in accordance with the statute to obtain your benefit.

BLM would like you to know that you do not have to respond to this, or any other, Federal agency-sponsored information collection unless it displays a currently valid OMB control number.

Public reporting burden for this form is estimated to average 8 minutes (0.133 hours) per response, including time to review instructions, gathering and maintaining data, and completing and reviewing the form. Direct comments regarding this burden estimate, or any other aspect of this form, to the U.S. Department of the Interior, Bureau of Land Management, (1004-0114) Bureau Clearance Officer (WO-630), Mail Stop 401 LS, 1849 C St., N.W., Washington, D.C. 20240.

FOR OFFICIAL USE ONLY

Return Document to:

For BLM Use Only

RECEIVED
BLM AZ STATE OFFICE
2012 AUG 14 P 3:01
PHOENIX, ARIZONA
AZ-3850-1 (July 1992)

10/50

Telephone # ()

AFFIDAVIT OF PERFORMANCE OF ANNUAL WORK.
Also fill in ITEMS 1 through 9 and the reverse side of this document.

NOTICE OF INTENTION TO HOLD

I intend to hold the claims(s)/site(s) listed on the reverse side of this document for the calendar year 19__.
Also fill in ITEMS 1 through 4 and ITEM 9.

NOTICES OF INTENTION TO HOLD ARE FOR MILLSITES AND TUNNEL SITES OR FOR MINING CLAIMS WHEN ASSESSMENT WORK HAS NOT BEEN DONE, REGARDLESS OF WHETHER THE ANNUAL ASSESSMENT HAS BEEN SUSPENDED, DEFERRED, OR NOT YET ACCRUED. THE FILING OF A NOTICE OF INTENTION TO HOLD SHALL NOT RELIEVE THE OWNER OF COMPLYING WITH FEDERAL AND STATE LAWS PERTAINING TO THE PERFORMANCE OF ANNUAL ASSESSMENT WORK. NOTICES OF INTENTION TO HOLD FOR MILL SITES OR TUNNEL SITES NEED NOT BE COUNTY RECORDED. FOR MINING CLAIMS THE FORM FILED WITH THE BLM MUST BE IDENTICAL TO THE ONE THAT WAS OR WILL BE FILED WITH THE COUNTY.

Evidence of Annual Assessment Work or a Notice of Intention to Hold must be filed each calendar year following the calendar year in which the claim/site was located.

ALL CLAIMS LISTED ON A SINGLE AFFIDAVIT MUST BE CONTIGUOUS.

- 1. State of Arizona, County of GRAHAM ss:
- 2. I, (Name) GARY WAYNE FERGUSON
- 3. Reside at (Address) 9341 S REDBIRD RD
City SAFFORD, County GRAHAM, State AZ, Zip 85546

being duly sworn, deposes and says that he/she is a citizen of the United States, more than eighteen years of age, that all of the facts set forth in this affidavit/notice, subject to the provisions and penalties of 18 USC 1001 pertaining to the filing of false, fictitious, or fraudulent statements with the United States, are true and correct according to the best of my knowledge, information and belief.

- 4. Owner's Name and Address (If not shown in items 1-3 above). CHECK HERE IF THIS IS A CHANGE OF ADDRESS
SARA FERGUSON
TERRI FERGUSON

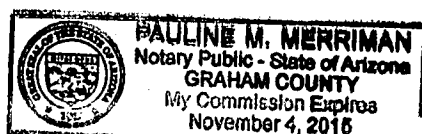
- 5. That I am personally acquainted with the mining claims(s). The work and improvements were made by and at the expense of the owner(s) of said claim(s). Said contiguous group of claims, listed on the reverse side of this document, are situated in the LOVE STAR Mining District, GRAHAM County, Arizona.

- 6. That between the dates starting at 12 o'clock noon on September 1, 192011 And ending at 12 o'clock noon on September 1, 192012 at least \$ 100.00 Dollars worth of work and improvements were done and performed upon said claim(s) or upon one or more of a contiguous group of claims for the benefit of all, or wholly or partly outside of a contiguous group of claims for the benefit of all, not including the location work.

- 7. That the following persons were employed to perform the work and improvements described herein:
WAYNE FERGUSON, GARY FERGUSON, BILL FERGUSON, RAY ORR

- 8. That the work and improvements performed were: REPAIRED WASH-OUTS ON ROAD TO CLAIMS, REPLACED TAPERS ON MONUMENTS, WORKED ON MONUMENTS, CLEANED LOCATION HOLES.

9. Dated: 8-9-12, Signature: [Signature]
SUBSCRIBED AND SWORN TO before me, a Notary Public, this 9th day of August, 2012
by Gary Wayne Ferguson
Notary Public Pauline M. Merriman
MY COMMISSION EXPIRES 11-4-2015



If the claims/sites have consecutive BLM#s and are in the same Township, Range and Section(s), they may be listed as follows:

SAMPLE 1 - 10

A MC 19640 - 49

DKT/Pg 1025/1-10
RECORDING #9106173-82.

4N 20W 36

CLAIM/SITE NAME	SERIAL NUMBER	Dkt/Pg or Recording # Of ORIGINAL LOCATION NOTICE		TWN	RNG	SEC(S)
				SHP		
1 SKYVIEW # 2	AMC 69625	188	316	T5S	R24E	14
2 SKYVIEW # 3	AMC 69626	188	317	T5S	R24E	14
3 SKYVIEW # 6	AMC 69629	188	320	T5S	R24E	13-14
4 SKYVIEW # 7	AMC 69630	188	321	T5S	R24E	14
5 SKYVIEW # 8	AMC 69631	188	322	T5S	R24E	14
6 SKYVIEW # 9	AMC 69632	188	323	T5S	R24E	14
7 SKYVIEW # 13	AMC 69636	188	409	T5S	R24E	13-14
8 SKYVIEW # 14	AMC 69637	188	410	T5S	R24E	13-14
9 SKYVIEW # 15	AMC 69638	188	411	T5S	R24E	13-14
10 SKYVIEW # 16	AMC 69639	188	412	T5S	R24E	13-14
11.	AMC					
12.	AMC					
13.	AMC					
14.	AMC					
15.	AMC					
16.	AMC					
17.	AMC					
18.	AMC					
19.	AMC					
20.	AMC					
21.	AMC					
22.	AMC					
23.	AMC					
24.	AMC					
25.	AMC					
26.	AMC					
27.	AMC					
28.	AMC					
29.	AMC					
30.	AMC					

FILE WITH: BUREAU OF LAND MANAGEMENT, 222 NORTH CENTRAL AVENUE, PHOENIX, ARIZONA 85004-2203 and the respective county recorder, ON OR BEFORE DECEMBER 30th (NOT THE 31st). BLM requires a \$5.00 nonrefundable service charge for each mining claim, mill site or tunnel site.

This form is for the purpose of complying with the laws of the United States Department of the Interior, Bureau of Land Management and the State of Arizona pertaining to assessment work and/or notice of intention to hold. 30 USC 28, 43 CFR 3833.2, ARS 27-208. Subject to Paperwork Reduction Act and Privacy Act statements available at the BLM AZ State Office. This form is not copyrighted. It may be reproduced without restriction.

For BLM Use Only

RECEIVED
BLM AZ STATE OFFICE
2012 AUG 14 P 3:01
PHOENIX, ARIZONA

RECEIVED
BLM AZ STATE OFFICE
2012 AUG 14 P 3:01
PHOENIX ARIZONA
AZ-3850-1 (July 1992)

Return Document to:

For BLM Use Only

Telephone # () _____

10/30

AFFIDAVIT OF PERFORMANCE OF ANNUAL WORK.

Also fill in ITEMS 1 through 9 and the reverse side of this document.

NOTICE OF INTENTION TO HOLD

I intend to hold the claims(s)/site(s) listed on the reverse side of this document for the calendar year 19__.
Also fill in ITEMS 1 through 4 and ITEM 9.

NOTICES OF INTENTION TO HOLD ARE FOR MILLSITES AND TUNNEL SITES OR FOR MINING CLAIMS WHEN ASSESSMENT WORK HAS NOT BEEN DONE, REGARDLESS OF WHETHER THE ANNUAL ASSESSMENT HAS BEEN SUSPENDED, DEFERRED, OR NOT YET ACCRUED. THE FILING OF A NOTICE OF INTENTION TO HOLD SHALL NOT RELIEVE THE OWNER OF COMPLYING WITH FEDERAL AND STATE LAWS PERTAINING TO THE PERFORMANCE OF ANNUAL ASSESSMENT WORK. NOTICES OF INTENTION TO HOLD FOR MILL SITES OR TUNNEL SITES NEED NOT BE COUNTY RECORDED. FOR MINING CLAIMS THE FORM FILED WITH THE BLM MUST BE IDENTICAL TO THE ONE THAT WAS OR WILL BE FILED WITH THE COUNTY.

Evidence of Annual Assessment Work or a Notice of Intention to Hold must be filed each calendar year following the calendar year in which the claim/site was located.

ALL CLAIMS LISTED ON A SINGLE AFFIDAVIT MUST BE CONTIGUOUS.

- 1. State of Arizona, County of GRAHAM ss:
- 2. I, (Name) WILLIAM A. FERGUSON
- 3. Reside at (Address) 1943 LONE STAR RD
City SAFFORD, County GRAHAM, State AZ, Zip 85546

being duly sworn, deposes and says that he/she is a citizen of the United States, more than eighteen years of age, that all of the facts set forth in this affidavit/notice, subject to the provisions and penalties of 18 USC 1001 pertaining to the filing of false, fictitious, or fraudulent statements with the United States, are true and correct according to the best of my knowledge, information and belief.

- 4. Owner's Name and Address (If not shown in items 1-3 above). CHECK HERE IF THIS IS A CHANGE OF ADDRESS
KRISTEN FERGUSON
RAYMOND ORR
KIM ORR

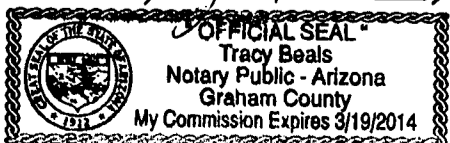
5. That I am personally acquainted with the mining claims(s). The work and improvements were made by and at the expense of the owner(s) of said claim(s). Said contiguous group of claims, listed on the reverse side of this document, are situated in the LONE STAR Mining District, GRAHAM County, Arizona.

6. That between the dates starting at 12 o'clock noon on September 1, 192011 And ending at 12 o'clock noon on September 1, 192012 at least \$ 100.00 Dollars worth of work and improvements were done and performed upon said claim(s) or upon one or more of a contiguous group of claims for the benefit of all, or wholly or partly outside of a contiguous group of claims for the benefit of all, not including the location work.

7. That the following persons were employed to perform the work and improvements described herein: BILL FERGUSON, RAY ORR, GARY FERGUSON, WAYNE FERGUSON

8. That the work and improvements performed were: REPAIRED WASH OUTS ON ROAD TO CLAIMS, REPLACED PAPERS IN MONUMENTS, REPAIRED MONUMENTS, CLEANED LOCATION HOLES

9. Dated: 8-10-2012, Signature: William A Ferguson
SUBSCRIBED AND SWORN TO before me, a Notary Public, this 10 day of August, 2012
by Tracy Beals
Notary Public Tracy Beals
MY COMMISSION EXPIRES 3/19/2014



If the claims/sites have consecutive BLM#s and are in the same Township, Range and Section(s), they may be listed as follows:

SAMPLE 1 - 10

A MC 19640 - 49

DKT/Pg 1025/1-10
RECORDING #9106173-82.

4N 20W 36

CLAIM/SITE NAME	SERIAL NUMBER	Dkt/Pg or Recording # Of ORIGINAL LOCATION		TWN SHP	RNG	SEC(S)
		NOTICE				
1. SKYVIEW #4	AMC 69627	D 188	P 318	T5S	R26E	14
2. SKYVIEW #5	AMC 69628	188	319	T5S	R26E	13-14
3. SKYVIEW #23	AMC 69646	186	51	T5S	R26E	14-2
4. SKYVIEW #25	AMC 69648	186	53	T5S	R26E	23
5. SKYVIEW #27	AMC 69650	186	55	T5S	R26E	23
6. SKYVIEW #29	AMC 69652	186	57	T5S	R26E	23
7. SKYVIEW #32	AMC 69655	186	60	T5S	R26E	13-14
8. SKYVIEW #33	AMC 69656	186	61	T5S	R26E	22-2
9. SKYVIEW #34	AMC 69657	186	62	T5S	R26E	22-2
10. SKYVIEW #35	AMC 69658	186	63	T5S	R26E	22-2
11.	AMC					
12.	AMC					
13.	AMC					
14.	AMC					
15.	AMC					
16.	AMC					
17.	AMC					
18.	AMC					
19.	AMC					
20.	AMC					
21.	AMC					
22.	AMC					
23.	AMC					
24.	AMC					
25.	AMC					
26.	AMC					
27.	AMC					
28.	AMC					
29.	AMC					
30.	AMC					

FILE WITH: BUREAU OF LAND MANAGEMENT, 222 NORTH CENTRAL AVENUE, PHOENIX, ARIZONA 85004-2203 and the respective county recorder, ON OR BEFORE DECEMBER 30th (NOT THE 31st). BLM requires a \$5.00 nonrefundable service charge for each mining claim, mill site or tunnel site.

This form is for the purpose of complying with the laws of the United States Department of the Interior, Bureau of Land Management and the State of Arizona pertaining to assessment work and/or notice of intention to hold. 30 USC 28, 43 CFR 3833.2, ARS 27-208. Subject to Paperwork Reduction Act and Privacy Act statements available at the BLM AZ State Office. This form is not copyrighted. It may be reproduced without restriction.

For BLM Use Only

RECEIVED
BLM AZ STATE OFFICE
2012 AUG-14 P 3:01
PHOENIX, ARIZONA

Return Document to:

For BLM Use Only

AZ-3850-1 (July 1992)

Telephone # () _____

10/6C

RECEIVED
BLM AZ STATE OFFICE
2012 AUG 13 P 3:00
PHOENIX, ARIZONA

AFFIDAVIT OF PERFORMANCE OF ANNUAL WORK

Also fill in ITEMS 1 through 9 and the reverse side of this document.

NOTICE OF INTENTION TO HOLD

I intend to hold the claims(s)/site(s) listed on the reverse side of this document for the calendar year 19____
Also fill in ITEMS 1 through 4 and ITEM 9.

NOTICES OF INTENTION TO HOLD ARE FOR MILLSITES AND TUNNEL SITES OR FOR MINING CLAIMS WHEN ASSESSMENT WORK HAS NOT BEEN DONE, REGARDLESS OF WHETHER THE ANNUAL ASSESSMENT HAS BEEN SUSPENDED, DEFERRED, OR NOT YET ACCRUED. THE FILING OF A NOTICE OF INTENTION TO HOLD SHALL NOT RELIEVE THE OWNER OF COMPLYING WITH FEDERAL AND STATE LAWS PERTAINING TO THE PERFORMANCE OF ANNUAL ASSESSMENT WORK. NOTICES OF INTENTION TO HOLD FOR MILL SITES OR TUNNEL SITES NEED NOT BE COUNTY RECORDED. FOR MINING CLAIMS THE FORM FILED WITH THE BLM MUST BE IDENTICAL TO THE ONE THAT WAS OR WILL BE FILED WITH THE COUNTY.

Evidence of Annual Assessment Work or a Notice of Intention to Hold must be filed each calendar year following the calendar year in which the claim/site was located.

ALL CLAIMS LISTED ON A SINGLE AFFIDAVIT MUST BE CONTIGUOUS.

1. State of Arizona, County of GRAHAM ss:
2. I, (Name) GARY L. FERGUSON & PEGGY FERGUSON
3. Reside at (Address) 1997 LONESTAR RD
City SAFFORD County GRAHAM State AZ Zip 85546

being duly sworn, deposes and says that he/she is a citizen of the United States, more than eighteen years of age, that all of the facts set forth in this affidavit/notice, subject to the provisions and penalties of 18 USC 1001 pertaining to the filing of false, fictitious, or fraudulent statements with the United States, are true and correct according to the best of my knowledge, information and belief.

4. Owner's Name and Address (If not shown in items 1-3 above). CHECK HERE IF THIS IS A CHANGE OF ADDRESS

5. That I am personally acquainted with the mining claims(s). The work and improvements were made by and at the expense of the owner(s) of said claim(s). Said contiguous group of claims, listed on the reverse side of this document, are situated in the LONE STAR Mining District, GRAHAM County, Arizona.

6. That between the dates starting at 12 o'clock noon on September 1, 192011 And ending at 12 o'clock noon on September 1, 192012 at least \$ 100 Dollars worth of work and improvements were done and performed upon said claim(s) or upon one or more of a contiguous group of claims for the benefit of all, or wholly or partly outside of a contiguous group of claims for the benefit of all, not including the location work.

7. That the following persons were employed to perform the work and improvements described herein: GARY FERGUSON, PEGGY FERGUSON, BILL FERGUSON, RAY ORR, WAYNE FERGUSON

8. That the work and improvements performed were: REPAIRED WASH-OUTS ON ROAD TO CLAIMS, REWORKED MONUMENTS, CLEANED LOCATION HOLES, REPAIRED FENCE WORK

9. Dated: 8-8-12, Signature: Gary L. Ferguson
SUBSCRIBED AND SWORN TO before me, a Notary Public, this 8th day of August, 2012
by Gary L. Ferguson

Notary Public Pauline M. Merriman
MY COMMISSION EXPIRES 11-4-2016



If the claims/sites have consecutive BLM#s and are in the same Township, Range and Section(s), they may be listed as follows:

SAMPLE 1 - 10

A MC 19640 - 49

DKT/Pg 1025/1-10
RECORDING #9106173-82.

4N 20W 36

CLAIM/SITE NAME	SERIAL NUMBER	Dkt/Pg or Recording # Of ORIGINAL LOCATION NOTICE		TWN SHP	RNG	SEC(S)
		D	F.			
1. SKYVIEW #1	AMC 19624	186	315	T5S	R26E	23-1
2. SKYVIEW #22	AMC 19645	186	50	T5S	R26E	23
3. SKYVIEW #24	AMC 19647	186	52	T5S	R26E	23
4. SKYVIEW #26	AMC 19649	186	54	T5S	R26E	23
5. SKYVIEW #28	AMC 19651	186	56	T5S	R26E	23
6. SKYVIEW #30	AMC 19653	186	58	T5S	R26E	23
7. SKYVIEW #31	AMC 19654	186	59	T5S	R26E	23
8. SKYVIEW #36	AMC 19659	186	64	T5S	R26E	23-14
9. SKYVIEW #37	AMC 19660	186	65	T5S	R26E	23-14
10. SKYVIEW #38	AMC 19661	186	67	T5S	R26E	23-14
11.	AMC					
12.	AMC					
13.	AMC					
14.	AMC					
15.	AMC					
16.	AMC					
17.	AMC					
18.	AMC					
19.	AMC					
20.	AMC					
21.	AMC					
22.	AMC					
23.	AMC					
24.	AMC					
25.	AMC					
26.	AMC					
27.	AMC					
28.	AMC					
29.	AMC					
30.	AMC					

FILE WITH: BUREAU OF LAND MANAGEMENT, 222 NORTH CENTRAL AVENUE, PHOENIX, ARIZONA 85004-2203 and the respective county recorder, ON OR BEFORE DECEMBER 30th (NOT THE 31st). BLM requires a \$5.00 nonrefundable service charge for each mining claim, mill site or tunnel site.

This form is for the purpose of complying with the laws of the United States Department of the Interior, Bureau of Land Management and the State of Arizona pertaining to assessment work and/or notice of intention to hold. 30 USC 28, 43 CFR 3833.2, ARS 27-208. Subject to Paperwork Reduction Act and Privacy Act statements available at the BLM AZ State Office. This form is not copyrighted. It may be reproduced without restriction.

For BLM Use Only

RECEIVED
BLM AZ STATE OFFICE
2012 AUG 14 P 3:01
PHOENIX, ARIZONA



GARY L. FERGLSON
1997 LONE STAR RD
SAFFORD, AZ 85546

PLACE STICKER AT TOP OF ENVELOPE TO THE RIGHT
OF THE RETURN ADDRESS, FOLD AT DOTTED LINE
CERTIFIED MAIL™



RECEIVED
BLM AZ STATE OFFICE 0447 4791

U.S. POSTAGE
PAID
SAFFORD, AZ
85546
AUG 13, 12
AMOUNT
\$5.95
00015693-12



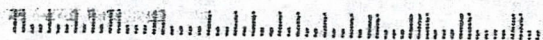
1000 85004

2012 AUG 14 P 2:51

BUREAU OF LAND MANAGEMENT
PHOENIX, ARIZONA
1 NORTH CENTRAL AVE.
SUITE 800
PHOENIX, AZ. 85004

RETURN RECEIPT
REQUESTED

8500494427



ENTERED INTO COMPUTER



GARY L. FERGLSON
1997 LONE STAR RD
SAFFORD, AZ 85546

PLACE STICKER AT TOP OF ENVELOPE TO THE RIGHT
OF THE RETURN ADDRESS, FOLD AT DOTTED LINE
CERTIFIED MAIL™



RECEIVED
BLM AZ STATE OFFICE 0447 4791

U.S. POSTAGE
PAID
SAFFORD, AZ
85546
AUG 13, 12
AMOUNT
\$5.95
00015693-12



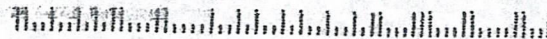
1000 85004

2012 AUG 14 P 2:57

BUREAU OF LAND MANAGEMENT
PHOENIX, ARIZONA
1 NORTH CENTRAL AVE.
SUITE 800
PHOENIX, AZ. 85004

RETURN RECEIPT
REQUESTED

6500484427



United States Department of the Interior
Bureau of Land Management
 LANDS/RECREATION & PLANNING
 ONE N CENTRAL AVE
 PHOENIX, AZ 85004 -2203
 Phone: 602-417-9200

Receipt

No: 2631425

Transaction #: 2711940	
Date of Transaction: 08/15/2012	
CUSTOMER:	
GARY L FERGUSON 1997 E LONE STAR RD SAFFORD, AZ 85546-9338 US	

LINE #	QTY	DESCRIPTION	REMARKS	UNIT PRICE	TOTAL
1	1.00	LOCATABLE MINERALS / MINING CLAIMS-NOT NEW-UNADJUD, ONE AUTH NO. ONLY / MINING CLAIM MONEY RECEIVED CASES: AMC69627/\$300.00	WAIVER & POL (30)	- n/a -	300.00
TOTAL:					\$300.00

PAYMENT INFORMATION			
1	AMOUNT:	300.00	POSTMARKED: 08/13/2012
	TYPE:	CHECK	RECEIVED: 08/15/2012
	CHECK NO:	9192810859	
	NAME:	FERGUSON, GARY 1997 E LONE STAR RD SAFFORD AZ 85546-9338 US	

REMARKS

This receipt was generated by the automated BLM Collections and Billing System and is a paper representation of a portion of the official electronic record contained therein.

Amc 69530

368

Form 3830-2
January 2000

UNITED STATES
DEPARTMENT OF THE INTERIOR
BUREAU OF LAND MANAGEMENT

MAINTENANCE FEE WAIVER CERTIFICATION

FORM APPROVED
OMB NO. 1004-0114
Expires: December 31, 2002

SEE INSTRUCTIONS ON REVERSE

- This small miner waiver is filed for the assessment year beginning at noon on September 1, 2011 and ending at noon on September 1, 2012
- The undersigned and all related parties owned ten or fewer mining claims, mill, or tunnel sites located and maintained on Federal lands in the United States of America on September 1, 2011
- The undersigned have performed the assessment work required by law for each mining claim listed prior to filing this waiver and understand that by filing this form; an affidavit of assessment work must be recorded by the December 30th following the filing of this waiver.
- The undersigned understand that if the assessment work obligation has not yet come due under 30 U.S.C. 28 (for those claims in their first assessment year only); a notice of intent to hold reciting this condition must be recorded by the December 30th following the filing of this waiver.
- The undersigned understand that mill and tunnel sites may also be listed upon this waiver and be waived from payment of the maintenance fee; and that a notice of intent to hold for these sites is required to be recorded by the December 30th immediately following the filing of this waiver.
- The undersigned understand and acknowledge that pursuant to 43 U.S.C. 1212 and 18 U.S.C. 1001; the filing or recording of a false, fictitious, or fraudulent document with the Bureau of Land Management may result in a fine of up to \$250,000, a prison term not to exceed five years, or both.
- The mining claims, mill or tunnel sites for which this waiver from payment of the maintenance fees is requested are:

CLAIM OR SITE NAME	BLM RECORDATION SERIAL NUMBER
1. SKYVIEW # 1	AMC 69624
2. SKYVIEW # 22	AMC 69645
3. SKYVIEW # 24	AMC 69647
4. SKYVIEW # 26	AMC 69649
5. SKYVIEW # 28	AMC 69651
6. SKYVIEW # 30	AMC 69653
7. SKYVIEW # 31	AMC 69654
8. SKYVIEW # 36	AMC 69659
9. SKYVIEW # 37	AMC 69660
0. SKYVIEW # 38	AMC 69661

The owner(s) (claimants) of the above mining claims and sites are:

GARY L. FERGUSON ✓
 (Owner's Name - Please Print)
 1997 LONE STAR RD.
 (Street or P.O. Box)
 SAFFORD AZ 85546
 (City) (State) (Zip Code)

Gary L. Ferguson
 (Owner's Signature)

PEGGY FERGUSON ✓
 (Owner's Name - Please Print)
 1997 LONE STAR RD
 (Street or P.O. Box)
 SAFFORD AZ 85546
 (City) (State) (Zip Code)

Peggy Ferguson
 (Owner's Signature)

RECEIVED
 BLM AZ STATE OFFICE
 PHOENIX, ARIZONA
 2011 AUG 22
 7:39

(Owner's Name - Please Print)
 (Street or P.O. Box)
 (City) (State) (Zip Code)

8/29/2011 JS
 ENTERED INTO COMPUTER

10/6c

(Owner's Name - Please Print)

(Street or P.O. Box)

(Owner's Name - Please Print)

(Street or P.O. Box)

(Owner's Name - Please Print)

(Street or P.O. Box)

(Owner's Name - Please Print)

(Street or P.O. Box)

(Owner's Signature)

(City) (State) (Zip Code)

(Owner's Signature)

(City) (State) (Zip Code)

(Owner's Signature)

(City) (State) (Zip Code)

(Owner's Signature)

(City) (State) (Zip Code)

INSTRUCTIONS

- This certification is made under the provisions of § 1744 of Title 43 and § 28-28k of Title 30 of the United States Code; and the regulations thereunder (43 CFR Part 3830).
- The claimant(s) must fill in the dates in paragraph 1 for the beginning and ending of the assessment year for which this waiver is sought.
- The claimant(s) must fill in the date in paragraph 2 for the beginning of the assessment year for which this waiver is sought.
- All claim and site names and Bureau of Land Management (BLM) serial numbers must be listed for the mining claims, mill sites, and tunnel sites for which the waiver is sought.
- All owners of the mining claims, mill sites, and tunnel sites and their addresses must be given.
- This waiver form must be signed by all the claimants or their designated agent, in original form. If an agent is designated, a notarized designation of agent, signed by all of the claimants with proper address given, must be submitted with this waiver.
- This form must be filed no later than September 1st for the upcoming assessment year in the BLM State Office where the mining claims or sites are recorded, or the waiver cannot be granted by the BLM. (Example: to obtain a waiver for the assessment year 2000, which begins at noon on September 1, 1999, you must qualify for and file for a waiver no later than September 1, 1999 in the proper BLM State Office).
- For all mining claims which require assessment work, you must record an affidavit of labor on or before the December 30th immediately following the filing of this waiver. For all other mining claims or sites waived, you must record a notice of intent to hold on or before the December 30th immediately following the filing of this waiver.
- Mill and tunnel sites may also be listed upon this waiver and be waived from payment of the maintenance fee. A notice of intent to hold for these sites is required to be filed by the December 30th following the filing of this waiver.

NOTICE/BURDEN HOURS STATEMENT

The Privacy Act of 1974, as amended, and the regulation in 43 CFR 2.48(d) provide that you be furnished the following information in connection with the information required by this certification of waiver form must file.

AUTHORITY: 30 U.S.C. 28-28k, 43 U.S.C. 1201, 1457, 1740, and 1744; and 43 CFR 3830.

PRINCIPLE PURPOSE: This information is to be used to verify that the owner(s) (claimants) of a mining claim has complied with 30 U.S.C. 28f and is entitled to perform assessment work in lieu of paying the maintenance fee for the mining claims listed on this form.

ROUTINE USE: (1) Adjudication of the claimant(s) certification of waiver from paying the maintenance fee otherwise required by 30 U.S.C. 28f. (2) Discretion may be made to appropriate Federal agencies when location is outside the agency's geographic area of responsibility. (3) Information from the record of the Federal Register, State, or local agency, or a member of the public. (4) Information may also be provided to the Department of Justice or in a proceeding before a court or adjudicative body; or to Federal, State, local or foreign agencies when needed for enforcement of civil or criminal codes or applicable regulations concerning the public land.

EFFECT OF NOT PROVIDING INFORMATION: Disclosure of this information is required by 30 U.S.C. 28f and 43 CFR 3830 for those qualified claimants wishing to take the small miner waiver allowed. Failure to supply the information required in this form to ensure the claimant's certification of waiver from payment of the otherwise required maintenance fees will result in the waiver being denied and the mining claim subject to forfeiture by BLM under 30 U.S.C. 28f.

The Paperwork Reduction Act of 1995 requires us to inform you that: This information is being collected to allow the BLM to determine if you qualify for a waiver from the payment of \$100 per mining claim or site maintenance fee for the assessment year. A response to this request is required in accordance with the statute to obtain your benefit.

BLM will not share information that you do not have to supply to this, or any other, Federal agency-sponsored information collection unless it displays a currently valid OMB control number.

Public reporting burden for this form is estimated to average 8 minutes (0.133 hours) per response, including time to review instructions, gathering and maintaining data, and completing and reviewing the form. Direct comments concerning this burden estimate or any aspect of this collection of information, including suggestions for reducing this burden, to the U.S. Department of Justice, Office of Management and Budget, Paperwork Project Director, Clearance Officer (W-0330), Mail Stop 001, 1215 Jefferson Avenue, N.W., Washington, D.C. 20503.

RECEIVED
BLM AZ STATE OFFICE
2011 AUG 22 A 7:39
PHOENIX, ARIZONA

FOR OFFICIAL USE ONLY

Return Document to:

For BLM Use Only

AZ-3850-1 (July 1992)

Telephone # () _____

RECEIVED
BLM AZ STATE OFFICE
AUG 22 A 7:39
PHOENIX, ARIZONA

AFFIDAVIT OF PERFORMANCE OF ANNUAL WORK.

Also fill in ITEMS 1 through 9 and the reverse side of this document.

NOTICE OF INTENTION TO HOLD

I intend to hold the claims(s)/site(s) listed on the reverse side of this document for the calendar year 19__.
Also fill in ITEMS 1 through 4 and ITEM 9.

NOTICES OF INTENTION TO HOLD ARE FOR MILLSITES AND TUNNEL SITES OR FOR MINING CLAIMS WHEN ASSESSMENT WORK HAS NOT BEEN DONE, REGARDLESS OF WHETHER THE ANNUAL ASSESSMENT HAS BEEN SUSPENDED, DEFERRED, OR NOT YET ACCRUED. THE FILING OF A NOTICE OF INTENTION TO HOLD SHALL NOT RELIEVE THE OWNER OF COMPLYING WITH FEDERAL AND STATE LAWS PERTAINING TO THE PERFORMANCE OF ANNUAL ASSESSMENT WORK. NOTICES OF INTENTION TO HOLD FOR MILL SITES OR TUNNEL SITES NEED NOT BE COUNTY RECORDED. FOR MINING CLAIMS THE FORM FILED WITH THE BLM MUST BE IDENTICAL TO THE ONE THAT WAS OR WILL BE FILED WITH THE COUNTY.

Evidence of Annual Assessment Work or a Notice of Intention to Hold must be filed each calendar year following the calendar year in which the claim/site was located.

ALL CLAIMS LISTED ON A SINGLE AFFIDAVIT MUST BE CONTIGUOUS.

- 1. State of Arizona, County of GRAHAM
- 2. I, (Name) GARY L. FERGUSON & FEGGY FERGUSON SS:
- 3. Reside at (Address) 1997 LONE STAR RD
City SAFFORD, County GRAHAM, State AZ, Zip 85546

being duly sworn, deposes and says that he/she is a citizen of the United States, more than eighteen years of age, that all of the facts set forth in this affidavit/notice, subject to the provisions and penalties of 18 USC 1001 pertaining to the filing of false, fictitious, or fraudulent statements with the United States, are true and correct according to the best of my knowledge, information and belief.

- 4. Owner's Name and Address (If not shown in items 1-3 above). CHECK HERE IF THIS IS A CHANGE OF ADDRESS

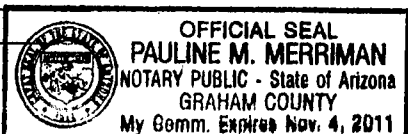
- 5. That I am personally acquainted with the mining claims(s). The work and improvements were made by and at the expense of the owner(s) of said claim(s). Said contiguous group of claims, listed on the reverse side of this document, are situated in the LONE STAR Mining District, GRAHAM County, Arizona.

- 6. That between the dates starting at 12 o'clock noon on September 1, 192010 And ending at 12 o'clock noon on September 1, 192011 at least \$ 100.00 Dollars worth of work and improvements were done and performed upon said claim(s) or upon one or more of a contiguous group of claims for the benefit of all, or wholly or partly outside of a contiguous group of claims for the benefit of all, not including the location work.

- 7. That the following persons were employed to perform the work and improvements described herein: GARY FERGUSON, FEGGY FERGUSON, DILL FERGUSON, KAY ORR, WAYNE FERGUSON

- 8. That the work and improvements performed were: FILLED IN WASHOUTS ON ROAD, RE WORKED MONUMENTS, REPLACED SOLEW PAPERWORK ON MONUMENTS

9. Dated: 8-11-11, Signature: Gary L. Ferguson
SUBSCRIBED AND SWORN TO before me, a Notary Public, this 11th day of August, 2011
by Gary L. Ferguson
Notary Public Pauline M. Merriman
MY COMMISSION EXPIRES 11-4-11



If the claims/sites have consecutive BLM#s and are in the same Township, Range and Section(s), they may be listed as follows:

SAMPLE 1 - 10

A MC 19640 - 49

DKT/Pg 1025/1-10
RECORDING #9106173-82.

4N 20W 36

CLAIM/SITE NAME	SERIAL NUMBER	Dkt/Pg or Recording # Of ORIGINAL LOCATION NOTICE		TWN SHP	RNG	SEC(S)
		D	P			
1 SKYVIEW# 1	AMC 69624	186	315	T5S	R26E	23-14
2 SKYVIEW# 22	AMC 69645	186	50	T5S	R26E	23
3 SKYVIEW# 24	AMC 69647	186	52	T5S	R26E	23
4 SKYVIEW# 26	AMC 69649	186	54	T5S	R26E	23
5 SKYVIEW# 28	AMC 69651	186	56	T5S	R26E	23
6 SKYVIEW# 30	AMC 69653	186	58	T5S	R26E	23
7 SKYVIEW# 31	AMC 69654	186	59	T5S	R26E	23
8 SKYVIEW# 36	AMC 69659	186	64	T5S	R26E	23-14
9 SKYVIEW# 37	AMC 69660	186	65	T5S	R26E	23-14
10 SKYVIEW# 38	AMC 69661	186	67	T5S	R26E	23-14
11.	AMC					
12.	AMC					
13.	AMC					
14.	AMC					
15.	AMC					
16.	AMC					
17.	AMC					
18.	AMC					
19.	AMC					
20.	AMC					
21.	AMC					
22.	AMC					
23.	AMC					
24.	AMC					
25.	AMC					
26.	AMC					
27.	AMC					
28.	AMC					
29.	AMC					
30.	AMC					

FILE WITH: BUREAU OF LAND MANAGEMENT, 222 NORTH CENTRAL AVENUE, PHOENIX, ARIZONA 85004-2203 and the respective county recorder, ON OR BEFORE DECEMBER 30th (NOT THE 31st). BLM requires a \$5.00 nonrefundable service charge for each mining claim, mill site or tunnel site.

This form is for the purpose of complying with the laws of the United States Department of the Interior, Bureau of Land Management and the State of Arizona pertaining to assessment work and/or notice of intention to hold. 30 USC 28, 43 CFR 3833.2, ARS 27-208. Subject to Paperwork Reduction Act and Privacy Act statements available at the BLM AZ State Office. This form is not copyrighted. It may be reproduced without restriction.

For BLM Use Only

RECEIVED
BLM AZ STATE OFFICE
2011 AUG 22 A 1:39
PHOENIX, ARIZONA

369

Form 3830-2
(January 2000)

UNITED STATES
DEPARTMENT OF THE INTERIOR
BUREAU OF LAND MANAGEMENT
MAINTENANCE FEE WAIVER CERTIFICATION

AMC 69530

FORM APPROVED
OMB NO. 1004-0114
Expires: December 31, 2002

SEE INSTRUCTIONS ON REVERSE

- This small miner waiver is filed for the assessment year beginning at noon on September 1, 2011 and ending at noon on September 1, 2012
- The undersigned and all related parties owned ten or fewer mining claims, mill, or tunnel sites located and maintained on Federal lands in the United States of America on September 1, 2011
- The undersigned have performed the assessment work required by law for each mining claim listed prior to filing this waiver and understand that by filing this form; an affidavit of assessment work must be recorded by the December 30th following the filing of this waiver.
- The undersigned understand that if the assessment work obligation has not yet come due under 30 U.S.C. 28 (for those claims in their first assessment year only); a notice of intent to hold reciting this condition must be recorded by the December 30th following the filing of this waiver.
- The undersigned understand that mill and tunnel sites may also be listed upon this waiver and be waived from payment of the maintenance fee; and that a notice of intent to hold for these sites is required to be recorded by the December 30th immediately following the filing of this waiver.
- The undersigned understand and acknowledge that pursuant to 43 U.S.C. 1212 and 18 U.S.C. 1001; the filing or recording of a false, fictitious, or fraudulent document with the Bureau of Land Management may result in a fine of up to \$250,000, a prison term not to exceed five years, or both.
- The mining claims, mill or tunnel sites for which this waiver from payment of the maintenance fees is requested are:

CLAIM OR SITE NAME	BLM RECORDATION SERIAL NUMBER
1. SKYVIEW # 2	AMC 69625
2. SKYVIEW # 3	AMC 69626
3. SKYVIEW # 6	AMC 69629
4. SKYVIEW # 7	AMC 69630
5. SKYVIEW # 8	AMC 69631
6. SKYVIEW # 9	AMC 69632
7. SKYVIEW # 13	AMC 69636
8. SKYVIEW # 14	AMC 69637
9. SKYVIEW # 15	AMC 69638
10. SKYVIEW # 16	AMC 69639

The owner(s) (claimants) of the above mining claims and sites are:


GARY WAYNE FERGUSON (Owner's Name - Please Print)  (Owner's Signature)

9341 S. REDBIRD RD. (Street or P.O. Box)

SAFFORD AZ 85546 (City) (State) (Zip Code)

RECEIVED
BLM AZ STATE OFFICE
PHOENIX, ARIZONA
2011 AUG 22 4:38


SARA FERGUSON (Owner's Name - Please Print)

 (Owner's Signature)

4954 E. HILTON AVE (Street or P.O. Box)

MESA AZ 85206 (City) (State) (Zip Code)

TERRI FERGUSON (Owner's Name - Please Print)

 (Owner's Signature)

5321 W. GRANADA RD. (Street or P.O. Box)

PHOENIX AZ 85035 (City) (State) (Zip Code)

8/29/2011 JS
ENTERED INTO COMPUTER
10/sc

(Owner's Name - Please Print)

(Owner's Signature)

(Street or P.O. Box)

(City)

(State)

(Zip Code)

(Owner's Name - Please Print)

(Owner's Signature)

(Street or P.O. Box)

(City)

(State)

(Zip Code)

(Owner's Name - Please Print)

(Owner's Signature)

(Street or P.O. Box)

(City)

(State)

(Zip Code)

(Owner's Name - Please Print)

(Owner's Signature)

(Street or P.O. Box)

(City)

(State)

(Zip Code)

RECEIVED
BLM AZ STATE OFFICE
PHOENIX, ARIZONA
AUG 22 A 7:38

INSTRUCTIONS

1. This certification is made under the provisions of § 1744 of Title 43 and § 28-28k of Title 30 of the United States Code; and the regulations thereunder (43 CFR Part 3830).
2. The claimant(s) **must** fill in the dates in paragraph 1 for the beginning and ending of the assessment year for which this waiver is sought.
3. The claimant(s) **must** fill in the date in paragraph 2 for the beginning of the assessment year for which this waiver is sought.
4. All claim and site names and Bureau of Land Management (BLM) serial numbers **must** be listed for the mining claims, mill sites, and tunnel sites for which the waiver is sought.
5. All owners of the mining claims, mill sites, and tunnel sites and their addresses **must** be given.
6. This waiver form **must** be signed by all the claimants or their designated agent, in original form. If an agent is designated, a notarized designation of agent, signed by all of the claimants with proper address given, **must** be submitted with this waiver.

7. This form **must** be filed no later than September 1st for the upcoming assessment year in the BLM State Office where the mining claims or sites are recorded, or the waiver cannot be granted by the BLM. (Example: to obtain a waiver for the assessment year 2000, which begins at noon on September 1, 1999, you **must** qualify for and file for a waiver no later than September 1, 1999 in the proper BLM State Office).
8. For all mining claims which require assessment work, you **must** record an affidavit of labor on or before the December 30th immediately following the filing of this waiver. For all other mining claims or sites waived, you **must** record a notice of intent to hold on or before the December 30th immediately following the filing of this waiver.
9. Mill and tunnel sites may also be listed upon this waiver and be waived from payment of the maintenance fee. A notice of intent to hold for these sites is required to be filed by the December 30th following the filing of this waiver.

NOTICE/BURDEN HOURS STATEMENT

The Privacy Act of 1974, *as amended*, and the regulation in 43 CFR 2.48(d) provide that you be furnished the following information in connection with the information required by this certification of waiver from rental fees.

AUTHORITY: 30 U.S.C. 28-28k; 43 U.S.C. 1201, 1457, 1740, and 1744; and 43 CFR 3830.

PRINCIPLE PURPOSE: This information is to be used to verify that the owner(s) (claimants) of a mining claim has complied with 30 U.S.C. 28f and is entitled to perform assessment work in lieu of paying the maintenance fee for the mining claims listed on this form.

ROUTINE USE: (1) Adjudication of the claimant(s) certification of waiver from paying the maintenance fee otherwise required by 30 U.S.C. 28f. (2) Disclosure may be made to appropriate Federal agencies when location is made within the agency's geographic area of responsibility. (3) Information from the record and/or the record will be transferred to the appropriate Federal, State, or local agency, or a member of the public in response to a specific request for pertinent information. (4) Information may also be provided to the Department of Justice or in a proceeding before a court or adjudicative body; or to Federal, State, local or foreign agencies when needed for enforcement of civil or criminal codes or applicable regulations concerning title rights upon the public land.

EFFECT OF NOT PROVIDING INFORMATION: Disclosure of this information is required by 30 U.S.C. 28f and 43 CFR Part 3830 for those qualified claimants wishing to take the small miner waiver allowed. Failure to supply the information required in this form to support the claimants certification of waiver from payment of the otherwise required maintenance fees will result in the waiver being disallowed and the mining claims subject to forfeiture by BLM under 30 U.S.C. 28i.

The Paperwork Reduction Act of 1995 requires us to inform you that:

This information is being collected to allow the BLM to determine if you qualify for a waiver from the payment of \$100 per mining claim or site maintenance fee established in 30 U.S.C. 28f and the implementing regulations at 43 CFR 3830. A response to this request is required in accordance with the statute to obtain your benefit.

BLM would like you to know that you do not have to respond to this, or any other, Federal agency-sponsored information collection unless it displays a currently valid OMB control number.

Public reporting burden for this form is estimated to average 8 minutes (0.133 hours) per response, including time to review instructions, gathering and maintaining data, and completing and reviewing the form. Direct comments regarding this burden estimate, or any other aspect of this form, to the U.S. Department of the Interior, Bureau of Land Management, (1004-0114) Bureau Clearance Officer (WO-630), Mail Stop 401 LS, 1849 C St., N.W., Washington, D.C. 20240.

FOR OFFICIAL USE ONLY

RECEIVED
BLM AZ STATE OFFICE
PHOENIX, ARIZONA
AUG 22 A 7:38

Return Document to:

For BLM Use Only

Telephone # () _____

RECEIVED
BLM STATE OFFICE
AUG 22 A 1:38
PHOENIX, ARIZONA
AZ-380-1 (July 1992)

AFFIDAVIT OF PERFORMANCE OF ANNUAL WORK.

Also fill in ITEMS 1 through 9 and the reverse side of this document.

NOTICE OF INTENTION TO HOLD

I intend to hold the claims(s)/site(s) listed on the reverse side of this document for the calendar year 19__.
Also fill in ITEMS 1 through 4 and ITEM 9.

NOTICES OF INTENTION TO HOLD ARE FOR MILLSITES AND TUNNEL SITES OR FOR MINING CLAIMS WHEN ASSESSMENT WORK HAS NOT BEEN DONE, REGARDLESS OF WHETHER THE ANNUAL ASSESSMENT HAS BEEN SUSPENDED, DEFERRED, OR NOT YET ACCRUED. THE FILING OF A NOTICE OF INTENTION TO HOLD SHALL NOT RELIEVE THE OWNER OF COMPLYING WITH FEDERAL AND STATE LAWS PERTAINING TO THE PERFORMANCE OF ANNUAL ASSESSMENT WORK. NOTICES OF INTENTION TO HOLD FOR MILL SITES OR TUNNEL SITES NEED NOT BE COUNTY RECORDED. FOR MINING CLAIMS THE FORM FILED WITH THE BLM MUST BE IDENTICAL TO THE ONE THAT WAS OR WILL BE FILED WITH THE COUNTY.

Evidence of Annual Assessment Work or a Notice of Intention to Hold must be filed each calendar year following the calendar year in which the claim/site was located.

ALL CLAIMS LISTED ON A SINGLE AFFIDAVIT MUST BE CONTIGUOUS.

- 1. State of Arizona, County of GRAHAM
- 2. I, (Name) GARY WAYNE FERGUSON ss:
- 3. Reside at (Address) 9341 S. REDBIRD RD.
City SAFFORD, County GRAHAM, State AZ, Zip 85546

being duly sworn, deposes and says that he/she is a citizen of the United States, more than eighteen years of age, that all of the facts set forth in this affidavit/notice, subject to the provisions and penalties of 18 USC 1001 pertaining to the filing of false, fictitious, or fraudulent statements with the United States, are true and correct according to the best of my knowledge, information and belief.

- 4. Owner's Name and Address (If not shown in items 1-3 above). CHECK HERE IF THIS IS A CHANGE OF ADDRESS
SARA FERGUSON
TERRI FERGUSON

- 5. That I am personally acquainted with the mining claims(s). The work and improvements were made by and at the expense of the owner(s) of said claim(s). Said contiguous group of claims, listed on the reverse side of this document, are situated in the LOVE STAR Mining District, GRAHAM County, Arizona.

- 6. That between the dates starting at 12 o'clock noon on September 1, 2010 And ending at 12 o'clock noon on September 1, 2011 at least \$ 100.00 Dollars worth of work and improvements were done and performed upon said claim(s) or upon one or more of a contiguous group of claims for the benefit of all, or wholly or partly outside of a contiguous group of claims for the benefit of all, not including the location work.

- 7. That the following persons were employed to perform the work and improvements described herein: WAYNE FERGUSON
GARY FERGUSON, BILL FERGUSON, KAY ORR

- 8. That the work and improvements performed were: FILLED IN WASHOUTS ON ROAD
RE-WORKED MONUMENTS, REPLACED STOLEN PAPER-
WORK AT MONUMENTS

9. Dated: 8-17-2011, Signature: [Signature]
SUBSCRIBED AND SWORN TO before me, a Notary Public, this 17th day of August, 2011
by Gary Wayne Ferguson

Notary Public Victor H. [Signature]
OFFICIAL SEAL
VICTOR H. [Signature]
NOTARY PUBLIC, State of Arizona
GRAHAM COUNTY
My Comm. Expires Nov. 29, 2012

If the claims/sites have consecutive BLM#s and are in the same Township, Range and Section(s), they may be listed as follows:

SAMPLE 1 - 10

A MC 19640 - 49

DKT/Pg 1025/1-10
RECORDING #9106173-82.

4N 20W 36

CLAIM/SITE NAME	SERIAL NUMBER	Dkt/Pg or Recording # Of ORIGINAL LOCATION NOTICE		TWN SHP	RNG	SEC(S)
1. SKYVIEW# 2	AMC 69625	D 188	D. 316	T5S	R26E	14
2. SKYVIEW# 3	AMC 69626	188	317	T5S	R26E	14
3. SKYVIEW# 6	AMC 69629	188	320	T5S	R26E	13-14
4. SKYVIEW# 7	AMC 69630	188	321	T5S	R26E	14
5. SKYVIEW# 8	AMC 69631	188	322	T5S	R26E	14
6. SKYVIEW# 9	AMC 69632	188	323	T5S	R26E	14
7. SKYVIEW# 13	AMC 69636	188	409	T5S	R26E	13-14
8. SKYVIEW# 14	AMC 69637	188	410	T5S	R26E	13-14
9. SKYVIEW# 15	AMC 69638	188	411	T5S	R26E	13-14
10. SKYVIEW# 16	AMC 69639	188	412	T5S	R26E	13-14
11.	AMC					
12.	AMC					
13.	AMC					
14.	AMC					
15.	AMC					
16.	AMC					
17.	AMC					
18.	AMC					
19.	AMC					
20.	AMC					
21.	AMC					
22.	AMC					
23.	AMC					
24.	AMC					
25.	AMC					
26.	AMC					
27.	AMC					
28.	AMC					
29.	AMC					
30.	AMC					

FILE WITH: BUREAU OF LAND MANAGEMENT, 222 NORTH CENTRAL AVENUE, PHOENIX, ARIZONA 85004-2203 and the respective county recorder, ON OR BEFORE DECEMBER 30th (NOT THE 31st). BLM requires a \$5.00 nonrefundable service charge for each mining claim, mill site or tunnel site.

This form is for the purpose of complying with the laws of the United States Department of the Interior, Bureau of Land Management and the State of Arizona pertaining to assessment work and/or notice of intention to hold. 30 USC 28, 43 CFR 3833.2, ARS 27-208. Subject to Paperwork Reduction Act and Privacy Act statements available at the BLM AZ State Office. This form is not copyrighted. It may be reproduced without restriction.

For BLM Use Only

RECEIVED
BLM AZ STATE OFFICE
PHOENIX, ARIZONA
2011 AUG 22 A 7:38

370

Form 3830-2
(January 2000)

UNITED STATES
DEPARTMENT OF THE INTERIOR
BUREAU OF LAND MANAGEMENT

AMC 69530

FORM APPROVED
OMB NO. 1004-0114
Expires: December 31, 2002

MAINTENANCE FEE WAIVER CERTIFICATION

SEE INSTRUCTIONS ON REVERSE

1. This small miner waiver is filed for the assessment year beginning at noon on September 1, 2011 and ending at noon on September 1, 2012
2. The undersigned and all related parties owned ten or fewer mining claims, mill, or tunnel sites located and maintained on Federal lands in the United States of America on September 1, 2011
3. The undersigned have performed the assessment work required by law for each mining claim listed prior to filing this waiver and understand that by filing this form; an affidavit of assessment work must be recorded by the December 30th following the filing of this waiver.
4. The undersigned understand that if the assessment work obligation has not yet come due under 30 U.S.C. 28 (for those claims in their first assessment year only); a notice of intent to hold reciting this condition must be recorded by the December 30th following the filing of this waiver.
5. The undersigned understand that mill and tunnel sites may also be listed upon this waiver and be waived from payment of the maintenance fee; and that a notice of intent to hold for these sites is required to be recorded by the December 30th immediately following the filing of this waiver.
5. The undersigned understand and acknowledge that pursuant to 43 U.S.C. 1212 and 18 U.S.C. 1001; the filing or recording of a false, fictitious, or fraudulent document with the Bureau of Land Management may result in a fine of up to \$250,000, a prison term not to exceed five years, or both.
7. The mining claims, mill or tunnel sites for which this waiver from payment of the maintenance fees is requested are:

CLAIM OR SITE NAME	BLM RECORDATION SERIAL NUMBER
1. SKYVIEW # 4	✓ AMC 69627
2. SKYVIEW # 5	AMC 69628
3. SKYVIEW # 23	AMC 69646
4. SKYVIEW # 25	AMC 69648
5. SKYVIEW # 27	AMC 69650
6. SKYVIEW # 29	AMC 69652
7. SKYVIEW # 32	AMC 69655
8. SKYVIEW # 33	AMC 69656
9. SKYVIEW # 34	AMC 69657
10. SKYVIEW # 35	AMC 69658

The owner(s) (claimants) of the above mining claims and sites are:

WILLIAM A. FERGUSON
(Owner's Name - Please Print)
1943 LONE STAR RD.
(Street or P.O. Box)
SAFFORD AZ 85546
(City) (State) (Zip Code)

William A Ferguson
(Owner's Signature)

KRISTIN FERGUSON ✓
(Owner's Name - Please Print)
1943 LONE STAR RD
(Street or P.O. Box)
SAFFORD AZ 85546
(City) (State) (Zip Code)

Kristi Ferguson
(Owner's Signature)

RAYMOND ORR
(Owner's Name - Please Print)
P.O. BOX 611
(Street or P.O. Box)
ATCHER AZ 85552
(City) (State) (Zip Code)

Raymond Orr
(Owner's Signature)

RECEIVED
BLM AZ STATE OFFICE
PHOENIX, ARIZONA
2011 AUG 22
7:39

8/29/2011 TB
ENTERED INTO COMPUTER 10/50

KIM ORR
(Owner's Name - Please Print)

Kim Orr
(Owner's Signature)

P.O. Box 611
(Street or P.O. Box)

TAATCHER AZ 85552
(City) (State) (Zip Code)

(Owner's Name - Please Print)

(Owner's Signature)

(Street or P.O. Box)

(City) (State) (Zip Code)

(Owner's Name - Please Print)

(Owner's Signature)

(Street or P.O. Box)

(City) (State) (Zip Code)

(Owner's Name - Please Print)

(Owner's Signature)

(Street or P.O. Box)

(City) (State) (Zip Code)

INSTRUCTIONS

1. This certification is made under the provisions of § 1744 of Title 43 and § 28-28k of Title 30 of the United States Code; and the regulations thereunder (43 CFR Part 3830).
2. The claimant(s) must fill in the dates in paragraph 1 for the beginning and ending of the assessment year for which this waiver is sought.
3. The claimant(s) must fill in the date in paragraph 2 for the beginning of the assessment year for which this waiver is sought.
4. All claim and site names and Bureau of Land Management (BLM) serial numbers must be listed for the mining claims, mill sites, and tunnel sites for which the waiver is sought.
5. All owners of the mining claims, mill sites, and tunnel sites and their addresses must be given.
6. This waiver form must be signed by all the claimants or their designated agent, in original form. If an agent is designated, a notarized designation of agent, signed by all of the claimants with proper address given, must be submitted with this waiver.

7. This form must be filed no later than September 1st for the upcoming assessment year in the BLM State Office where the mining claims or sites are recorded, or the waiver cannot be granted by the BLM. (Example: to obtain a waiver for the assessment year 2000, which begins at noon on September 1, 1999, you must qualify for and file for a waiver no later than September 1, 1999 in the proper BLM State Office).
8. For all mining claims which require assessment work, you must record an affidavit of labor on or before the December 30th immediately following the filing of this waiver. For all other mining claims or sites waived, you must record a notice of intent to hold on or before the December 30th immediately following the filing of this waiver.
9. Mill and tunnel sites may also be listed upon this waiver and be waived from payment of the maintenance fee. A notice of intent to hold for these sites is required to be filed by the December 30th following the filing of this waiver.

NOTICE/BURDEN HOURS STATEMENT

The Privacy Act of 1974, as amended, and the regulation in 43 CFR 2.48(d) provide that you be furnished the following information in connection with the information required by this certification of waiver from rental fees.

AUTHORITY: 30 U.S.C. 28-28k; 43 U.S.C. 1201, 1457, 1740, and 1744; and 43 CFR 3830.

PRINCIPLE PURPOSE: This information is to be used to verify that the owner(s) (claimants) of a mining claim has complied with 30 U.S.C. 28f and is entitled to perform assessment work in lieu of paying the maintenance fee for the mining claims listed on this form.

ROUTINE USE: (1) Adjudication of the claimant(s) certification of waiver from paying the maintenance fee otherwise required by 30 U.S.C. 28f. (2) Disclosure may be made to appropriate Federal agencies when location is made within the agency's geographic area of responsibility. (3) Information from the record and/or the record will be transferred to the appropriate Federal, State, or local agency, or a member of the public in response to a specific request for pertinent information. (4) Information may also be provided to the Department of Justice or in a proceeding before a court or adjudicative body; or to Federal, State, local or foreign agencies when needed for enforcement of civil or criminal codes or applicable regulations concerning title rights upon the public land.

EFFECT OF NOT PROVIDING INFORMATION: Disclosure of this information is required by 30 U.S.C. 28f and 43 CFR Part 3830 for those qualified claimants wishing to take the small miner waiver allowed. Failure to supply the information required in this form to support the claimants certification of waiver from payment of the otherwise required maintenance fees will result in the waiver being disallowed and the mining claims subject to forfeiture by BLM under 30 U.S.C. 28i.

The Paperwork Reduction Act of 1995 requires us to inform you that:

This information is being collected to allow the BLM to determine if you qualify for a waiver from the payment of \$100 per mining claim or site maintenance fee established in 30 U.S.C. 28f and the implementing regulations at 43 CFR 3830. A response to this request is required in accordance with the statute to obtain your benefit.

BLM would like you to know that you do not have to respond to this, or any other, Federal agency-sponsored information collection unless it displays a currently valid OMB control number.

Public reporting burden for this form is estimated to average 8 minutes (0.133 hours) per response, including time to review instructions, gathering and maintaining data, and completing and reviewing the form. Direct comments regarding this burden estimate, or any other aspect of this form, to the U.S. Department of the Interior, Bureau of Land Management, (1004-0114) Bureau Clearance Officer (WO-630), Mail Stop 401 LS, 1849 C St., N.W., Washington, D.C. 20240.

FOR OFFICIAL USE ONLY

PHOENIX, ARIZONA
2011 AUG 22 A 7:39
RECEIVED
BLM AZ STATE OFFICE

RECEIVED
BLM AZ STATE OFFICE
AZ-3850-17 (July 1992)
2011 AUG 22 A 1:39
PHOENIX, ARIZONA

Return Document to:

For BLM Use Only

Telephone # () _____



AFFIDAVIT OF PERFORMANCE OF ANNUAL WORK.

Also fill in ITEMS 1 through 9 and the reverse side of this document.



NOTICE OF INTENTION TO HOLD

I intend to hold the claims(s)/site(s) listed on the reverse side of this document for the calendar year 19___.
Also fill in ITEMS 1 through 4 and ITEM 9.

NOTICES OF INTENTION TO HOLD ARE FOR MILLSITES AND TUNNEL SITES OR FOR MINING CLAIMS WHEN ASSESSMENT WORK HAS NOT BEEN DONE, REGARDLESS OF WHETHER THE ANNUAL ASSESSMENT HAS BEEN SUSPENDED, DEFERRED, OR NOT YET ACCRUED. THE FILING OF A NOTICE OF INTENTION TO HOLD SHALL NOT RELIEVE THE OWNER OF COMPLYING WITH FEDERAL AND STATE LAWS PERTAINING TO THE PERFORMANCE OF ANNUAL ASSESSMENT WORK. NOTICES OF INTENTION TO HOLD FOR MILL SITES OR TUNNEL SITES NEED NOT BE COUNTY RECORDED. FOR MINING CLAIMS THE FORM FILED WITH THE BLM MUST BE IDENTICAL TO THE ONE THAT WAS OR WILL BE FILED WITH THE COUNTY.

Evidence of Annual Assessment Work or a Notice of Intention to Hold must be filed each calendar year following the calendar year in which the claim/site was located.

ALL CLAIMS LISTED ON A SINGLE AFFIDAVIT MUST BE CONTIGUOUS.

1. State of Arizona, County of GRAHAM
2. I, (Name) WILLIAM A. FERGUSON ss:
3. Reside at (Address) 1943 LONE STAR RD.
City SAFFORD, County GRAHAM, State AZ, Zip 85546

being duly sworn, deposes and says that he/she is a citizen of the United States, more than eighteen years of age, that all of the facts set forth in this affidavit/notice, subject to the provisions and penalties of 18 USC 1001 pertaining to the filing of false, fictitious, or fraudulent statements with the United States, are true and correct according to the best of my knowledge, information and belief.

4. Owner's Name and Address (If not shown in items 1-3 above) CHECK HERE IF THIS IS A CHANGE OF ADDRESS
KRISTEN FERGUSON
RAYMOND ORR
KIM ORR

5. That I am personally acquainted with the mining claims(s). The work and improvements were made by and at the expense of the owner(s) of said claim(s). Said contiguous group of claims, listed on the reverse side of this document, are situated in the LONE STAR Mining District, GRAHAM County, Arizona.

6. That between the dates starting at 12 o'clock noon on September 1, 2010 And ending at 12 o'clock noon on September 1, 2011 at least \$ 100.00 Dollars worth of work and improvements were done and performed upon said claim(s) or upon one or more of a contiguous group of claims for the benefit of all, or wholly or partly outside of a contiguous group of claims for the benefit of all, not including the location work.

7. That the following persons were employed to perform the work and improvements described herein:
BILL FERGUSON, RAY ORR, GUSTON FERGUSON, GARY FERGUSON

8. That the work and improvements performed were: FILLED IN WASHOUTS IN ROAD
REWORKED MONUMENTS REPLACE STOLEN
PAPERWORK ON MONUMENTS

9. Dated: 8/16/2011, Signature: William A Ferguson
SUBSCRIBED AND SWORN TO before me, a Notary Public, this 16 day of Aug., 2011
by Tracy Beals

Notary Public Tracy Beals
MY COMMISSION EXPIRES 3/19/2014



If the claims/sites have consecutive BLM#s and are in the same Township, Range and Section(s), they may be listed as follows:

SAMPLE 1 - 10

A MC 19640 - 49

DKT/Pg 1025/1-10
RECORDING #9106173-82.

4N 20W 36

CLAIM/SITE NAME	SERIAL NUMBER	Dkt/Pg or Recording # Of ORIGINAL LOCATION NOTICE		TWN SHP	RNG	SEC(S)
		D	P			
1. SKYVIEW# 4	AMC 69627	188	318	T5S	R26E	14
2. SKYVIEW# 5	AMC 69628	188	319	T5S	R26E	13-14
3. SKYVIEW# 23	AMC 69646	186	51	T5S	R26E	14-23
4. SKYVIEW# 25	AMC 69648	186	53	T5S	R26E	23
5. SKYVIEW# 27	AMC 69650	186	55	T5S	R26E	23
6. SKYVIEW# 29	AMC 69652	186	57	T5S	R26E	23
7. SKYVIEW# 32	AMC 69655	186	60	T5S	R26E	13-14-23
8. SKYVIEW# 33	AMC 69656	186	61	T5S	R26E	22-23
9. SKYVIEW# 34	AMC 69657	186	62	T5S	R26E	22-23
10. SKYVIEW# 35	AMC 69658	186	63	T5S	R26E	22-23
11.	AMC					
12.	AMC					
13.	AMC					
14.	AMC					
15.	AMC					
16.	AMC					
17.	AMC					
18.	AMC					
19.	AMC					
20.	AMC					
21.	AMC					
22.	AMC					
23.	AMC					
24.	AMC					
25.	AMC					
26.	AMC					
27.	AMC					
28.	AMC					
29.	AMC					
30.	AMC					

FILE WITH: BUREAU OF LAND MANAGEMENT, 222 NORTH CENTRAL AVENUE, PHOENIX, ARIZONA 85004-2203 and the respective county recorder, ON OR BEFORE DECEMBER 30th (NOT THE 31st). BLM requires a \$5.00 nonrefundable service charge for each mining claim, mill site or tunnel site.

This form is for the purpose of complying with the laws of the United States Department of the Interior, Bureau of Land Management and the State of Arizona pertaining to assessment work and/or notice of intention to hold. 30 USC 28, 43 CFR 3833.2, ARS 27-208. Subject to Paperwork Reduction Act and Privacy Act statements available at the BLM AZ State Office. This form is not copyrighted. It may be reproduced without restriction.

For BLM Use Only

RECEIVED
BLM AZ STATE OFFICE
2011 AUG 22 A 7:39
PHOENIX, ARIZONA



CERTIFIED MAIL™



7009 2820 0003 2371 3021

U.S. POSTAGE PAID SAFFORD, AZ 85546 AUG 18, 11 AMOUNT \$10.10 00087395-12

1006 85004


Flat Rate Mailing Envelope
For Domestic and International Use

RETURN RECEIPT REQUESTED

RETURN RECEIPT REQUESTED

From: GARY FERGUSON
1997 LONE STAR RD.
SAFFORD AZ, 85546

To: U.S. DEPT. OF INTERIOR
BUREAU OF LAND MANAGEMENT
ONE NORTH CENTRAL AVE.
SUITE 800
PHOENIX, AZ.
85004



PLACE STICKER AT TOP OF ENVELOPE TO THE RIGHT OF THE RETURN ADDRESS, FOLD AT DOTTED LINE



UNITED STATES POSTAL SERVICE



RESS FIRMLY

PLEASE F

Flat Mailing Envelope
For Local and International Use

Visit usps.com

RECEIVED
BLM AZ STATE OFFICE
2011 AUG 19 P 3:15
PHOENIX, ARIZONA



EP14GT

EP14GT © U.S. Postal Service, April 2010. All rights reserved.

This packaging is the property of the U.S. Postal Service® and is provided solely for use in sending Priority Mail® shipments. Misuse may be a violation of federal law. This packaging is not for resale.

United States Department of the Interior
Bureau of Land Management
 LANDS/RECREATION & PLANNING
 ONE N CENTRAL AVE
 PHOENIX, AZ 85004 -2203
 Phone: 602-417-9200

Receipt

No: 2411720

Transaction #: 2487072	
Date of Transaction: 08/22/2011	
CUSTOMER:	
WILLIAM FERGUSON 1943 E LONE STAR RD SAFFORD, AZ 85546-9338 US	

LINE #	QTY	DESCRIPTION	REMARKS	UNIT PRICE	TOTAL
1	1.00	LOCATABLE MINERALS / MINING CLAIMS-NOT NEW-UNADJUD, ONE AUTH NO. ONLY / MINING CLAIM MONEY RECEIVED CASES: AMC69627/\$300.00	POL (30) WAVIET	- n/a -	300.00
TOTAL:					\$300.00

PAYMENT INFORMATION					
1	AMOUNT:	300.00	POSTMARKED:	08/18/2011	
	TYPE:	CHECK	RECEIVED:	08/22/2011	
	CHECK NO:	9192808518			
	NAME:	FERGUSON, GARY 1943 E LONE STAR RD SAFFORD AZ 85546-9338 US			

REMARKS

This receipt was generated by the automated BLM Collections and Billing System and is a paper representation of a portion of the official electronic record contained therein.



United States Department of the Interior



BUREAU OF LAND MANAGEMENT

Safford Field Office

711 14th Avenue

Safford, AZ 85546

(928) 348-4400

www.blm.gov/az/

January 11, 2011

In Reply Refer To:

3809 (G010)

AZA28046

AZA28047

AZA28048

Mr. Gary Ferguson
1997 Lone Star Road
Safford, Arizona 85546

Dear Mr. Ferguson:

Thank you for your recent letters regarding the mining notices your family has on file with our office (AZA Nos. 28046, 28047, and 28048). Your letters serve as authorization for a two-year extension of the notices. The notices are now due to expire January 20, 2013, unless we are notified of another two-year extension at that time.

Please direct all correspondence to our Geologist Larry Thrasher at this office. 348-4400

Thank you.

Sincerely,

Thomas Schnell
Assistant Field Manager

RECEIVED
BLM AZ STATE OFFICE
2011 AUG 22 A 7:37
PHOENIX, ARIZONA

NOTICE!!

These documents have been scanned!

Do not place un-scanned documents beneath this notice!

Do not remove this notice from this file!

GPO Jacket No. 560-102
Print Order 61549
Rise Business Services, LLC
Job=AZ15 9/16/2019



Box Number= AZ15246



Claim Begin-End: AMC069530-AMC069831

5 Miscellaneous



AZ15246-8

AMC065092-AMC069530

RECEIVED
B.L.M. AZ STATE OFFICE

AUGUST 13, 1993

AUG. 16 '93

MR. Jim HUTCHINSON,

9:00 A.M.
PHOENIX, ARIZONA

ENCLOSED ARE THE FORMS NEEDED TO BRING ME INTO COMPLIANCE WITH THE NEW REGULATIONS CONCERNING MINING CLAIMS.

I AM RELINQUISHING MY ANTELOPE CLAIM AND SKYVIEW CLAIMS #'S

10, 11, 12, 17, 18, 19, 20, 21

I AM QUIT CLAIMING MY INTEREST IN PORCUPINE, BEE TREE, AND WINDMILL TO MELBA FLOYD AND TIM FLOYD.

I HAVE QUIT CLAIMED SKYVIEW #'S 2, 3, 6, 7, 8, 9, 13, 14, 15 and 16 TO GARY WAYNE FERGUSON, SARA FERGUSON, HUSBAND AND WIFE, AND TERRI FERGUSON, A SINGLE ADULT.

I HAVE QUIT CLAIMED SKYVIEW CLAIMS #'S 4, 5, 23, 25, 27, 29, 32, 33, 34 and 35 TO WILLIAM FERGUSON & KRISTIN FERGUSON, HUSBAND & WIFE, AND RAY ORR, AND KIMBERLY ORR, HUSBAND AND WIFE

ETHEL SHERMAN, MY WIFE AND I ARE RETAINING SKYVIEW CLAIMS # 1, 22, 24, 26, 28, 30, 31, 36, 37, and 38

MAPS ARE ENCLOSED TO SHOW

THE RELATIONSHIP OF THE SKYVIEW CLAIMS.

THIS PARTICULAR ARRANGEMENT ALLOWS EACH 10 CLAIMS TO ADJOIN AND STILL CONTAIN THE ORIGINAL DRILL HOLES.

IF YOU HAVE ANY QUESTIONS CONTACT ME AT 428-2498 OR ETHEL SHERMAN AT 428-4230

Gary L Ferguson
1997 LONESTAR RD
SAFFORD, AZ.
85546

P.S. YOU WILL ALSO FIND A QUIT CLAIM FROM LYLE GRANT RELINQUISHING HIS SHARE OF SKYVIEWS.

THERE IS ALSO A DISCLAIMER FROM TOWNE MINING WHEN THEY DROPPED THEIR OPTION TO PURCHASE.

428-2498

61 Claims 305⁰⁰

8-25-93

RECEIVED
B.L.M. AZ STATE OFFICE

AUG 24 '93

9:00 A.M.
PHOENIX, ARIZONA

Jim ~~Lee~~ is a
reimbursement for

Bee Tree

Windmill

Porcupine

I am destroying
the quit claim
from my name
to Melba and Tom
Hayd.

My signature
enclosed is a
check
see back

See this note

Transfer of Skyview 1-38
from Paul Grant \$190

Quit claim to
Bill E Ray Ferguson 50

Quit claim to
Wayne E Fern Ferguson 50

~~\$~~
290

PHOENIX, ARIZONA
JUN 24 1933

JUN 24 1933

RECEIVED
COUNTY CLERK'S OFFICE
MAY 11 1933

ASARCO

A mc 69644
♀ 69655

amended

Exploration Department
Southwestern United States Division
R. B. Crist
Property Manager

RECEIVED
BLM. AZ STATE OFFICE

OCT 19 1979

October 17, 1979

10:00 A.M.
PHOENIX, ARIZONA

Bureau of Land Management
2400 Valley Bank Center
Phoenix, Arizona 85073

Mining Claim Recordation
Skyview Project
Skyview No.21 & No.32

Gentlemen:

Enclosed please find copies of two amended Location Notices for the following claims as recorded in the official records of Pinal County:

Name of Claim	Original		Amended		Amended		Amended
	Dk	Pg	Dk	Pg	Dk	Pgs	Location Notice Date
Skyview No.21	174	456	186	51	316	146/147	10/10/79
Skyview No.32	"	465	"	60	"	148/149	10/11/79

These two claims were included with a group of claims filed with the BLM State office on October 4th, 1979, serial numbers of which have not been received.

Very sincerely,

R. B. Crist
R. B. Crist.

RBC:jlh
encls copies (2) location notices

ASARCO

A MC 69530

Exploration Department
Southwestern United States Division
R. B. Crist
Property Manager

RECEIVED
B.L.M. AZ STATE OFFICE

October 2, 1979

OCT 4 1979

Bureau of Land Management
U.S. Department of the Interior
2400 Valley Bank Center
Phoenix, Arizona 85073

10:00 A.M.
PHOENIX, ARIZONA

Filing of Mining Claim
Recordation Notices

Gentlemen:

Attached please find a check in the amount of \$1,630.00 as your filing fee for the following four contiguous groups of unpatented lode mining claims.

Each group is listed separately by ownership:

<u>Owner</u>	<u>Name of Claim</u>	<u>No. of Claims</u>	<u>Total</u>
Asarco, Towne, Archie Hall et al	Johnny Creek	28	
	Red Hill	11	
	Nightmare	55	94
Asarco, Towne, H. Lyle Grant et al	Skyview	38	38
Asarco, Towne, Leslie West et al	Diddie	1	
	Blue Fraction	3	
	Wasp	10	
	Hornet	14	
	White Horse	9	37
Asarco, Towne	Nugget	8	
	Beth-Beth L	45	
	Daymare	1	
	Skyhook	2	
	Doug	16	
	Mike	28	
	Bug	57	157
		<u>326</u>	

Very sincerely,

R. B. Crist
R. B. Crist.

RBC:jlh
encls check
copy 326 loc.not.

ASARCO Incorporated P. O. Box 5747 Tucson, Az 85703
1150 North 7th Avenue (602) 792-3010

Exploration Department

Southwestern United States Division
 R. B. Crist
 Property Manager

October 1, 1979

RECEIVED
 B.L.M. AZ STATE OFFICE

UCT 4 19/9

Bureau of Land Management
 U.S. Department of the Interior
 2400 Valley Bank Center
 Phoenix, Arizona 85073

10:00 A.M.
 PHOENIX, ARIZONA

Filing of Mining Claim
 Location Notices
Skyview Project

Gentlemen:

In accordance with Section 314 of the Federal Land Policy and Management Act of 1976 (43 U.S.C. §1744), and regulations thereof, there is enclosed for filing in your office a copy of the official record of the Notices of Location for the following mining claims:

<u>Name of Claim</u>	Recorded in the Official Record of Graham Co., Arizona		<u>Date of Location</u>	<u>Owners</u>
	<u>Docket</u>	<u>Pages</u>		
Johnny Creek #1 thru 28	119	394-421	6/11/67	Archie Hall et al,
Red Hill #1 thru 11	104	20-30	6/13/75	Towne & Asarco.
Nightmare #1 thru 3	75	508-510	3/5/61	"
Nightmare #4 thru 6	"	511-513	3/12/61	"
Nightmare #7 thru 51	85	490-534	10/7/62	"
Nightmare #52 thru 53	97	119&120	8/6/64	"
Nightmare #54 thru 55	107	206&207	1/24/66	"

An exact copy of the Affidavit of Labor for the above group, under common ownership, as recorded for the assessment year ending September 1, 1979, is enclosed.

A plat map is attached showing the 1/4 section in which the Notice of Location is posted and the 1/4 section in which each claim lies with the name and address of the owners.

Very sincerely,

RBC:jlh
 encls copy loc.notices
 plat maps
 aff.of labor

R. B. Crist
 R. B. Crist.

ASARCO

A MC 69530

RECEIVED
B.L.M. AZ STATE OFFICE

155

Exploration Department
Southwestern United States Division
R. B. Crist
Property Manager

OCT 4 1979

10:00 A.M.
PHOENIX, ARIZONA

October 1, 1979

Bureau of Land Management
U.S. Department of the Interior
2400 Valley Bank Center
Phoenix, Arizona 85073

Filing of Mining Claim
Location Notices
Skyview Project

Gentlemen:

In accordance with Section 314 of the Federal Land Policy and Management Act of 1976 (43 U.S.C. §1744), and regulations thereof, there is enclosed for filing in your office a copy of the official record of the Notices of Location for the following mining claims:

<u>Name of Claim</u>	Recorded in the Official Records of Graham Co., Arizona		<u>Date of Location</u>	<u>Owners</u>
	<u>Docket</u>	<u>Pages</u>		
Nugget #1 thru 3	241	9-11	7/2/75	Towne & Asarco 2
Nugget #4 thru 7	"	12-15	7/3/75	" 4
Nugget #8	"	568	11/17/75	" 1
Beth No.1 thru 3	226	559-561	7/20/74	" 3
Beth No.4 thru 5	"	562-563	7/19/74	" 2
Beth No.6 thru 17	"	564-575	7/21/74	" 12
Beth No.18 thru 28	229	344-354	10/1/74	" 11
Beth No.29 thru 32	"	355-358	10/10/74	" 4
Beth No.33 thru 44	"	359-370	10/4/74	" 12
Beth L	227	513	10/17/74	" 1
Doug 1 thru 8	230	257-264	11/1/74	" 8
Doug 10 thru 17	"	266-273	11/14/74	" 8
Mike #1 thru 14	226	540-553	8/8/74	" 14
Mike #15 thru 18	"	554-557	8/7/74	" 4
Mike #19 thru 28	230	246-255	10/30/74	" 8
Bug No.1 thru 30	212	313-342	9/7/73	" 30
Bug 31	214	385	12/11/73	" 1
Bug 32	"	386	12/13/73	" 1
Bug 33	"	387	12/11/73	" 1
Skyhook No.1 & 2	212	343/344	2/15/74	" 2
Daymare	230	256	11/12/74	" 1
Bug 35	264	475	12/2/76	" 1
Bug 36	"	475-A	"	" 1
Bug 37 thru 58	"	476-497	"	" 32

*Bug 35 thru 58 not timely filed
Returned 12-9-79*

>>>>

October 1, 1979

AHC 69530

An exact copy of the Affidavit of Labor for the above, under common ownership, as recorded for the assessment year ending September 1, 1979, is enclosed.

A plat map is attached showing the 1/4 section in which the Notice of Location is posted and the 1/4 sections in which each claim lies with the name and address of the owner.

RECEIVED
BLM AZ STATE OFFICE

OCT 4 1979

Very sincerely,

10:00 A.M.
PHOENIX, ARIZONA

R. B. Crist
R. B. Crist.

RBC:jlh
encls copy location notices
copy affidavit of labor
copy plat map

Exploration Department
 Southwestern United States Division
 R. B. Crist
 Property Manager

RECEIVED
 B.L.M. AZ STATE OFFICE

October 1, 1979

OCT 4 1979

Bureau of Land Management
 U.S. Department of the Interior
 2400 Valley Bank Center
 Phoenix, Arizona 85073

10:00 A.M.
 PHOENIX, ARIZONA

Filing of Mining Claim
 Location Notices
Skyview Project

Gentlemen:

In accordance with Section 314 of the Federal Land Policy and Management Act of 1976 (43 U.S.C. §1744), and regulations thereof, there is enclosed for filing in your office a copy of the official record of the Notices of Location for the following mining claims:

<u>Name of Claim</u>	Recorded in the Official Records of Graham Co., Arizona		<u>Date of Location</u>	<u>Owner(s)</u>
	<u>Docket</u>	<u>Page</u>		
Diddie	68	297	3/10/60	Leslie West et al,
" Amd.	216	495	12/8/73	Towne & Asarco
Blue Fraction	54	70	2/20/58	"
Blue Fraction No.1	"	71	"	"
Blue Fraction 3	64	428	9/1/59	"
Wasp I	55	277	2/14/58	"
Wasp #2	"	278	"	"
Wasp #3	"	453	"	"
Wasp #4	"	454	"	"
Wasp #5	"	455	"	"
Wasp #6	"	456	"	"
Wasp #7	58	125	5/25/58	"
Wasp #8	"	126	"	"
Wasp 9	"	127	"	"
Wasp 10	"	128	"	"
Hornet #1	54	468	2/11/58	"
Hornet #2	"	469	"	"
Hornet #3	"	470	"	"
Hornet #4	"	471	2/12/58	"
Hornet #5	55	119	"	"
Hornet #6	"	120	"	"
Hornet #7	"	121	"	"
Hornet #8	"	122	"	"
Hornet #10	57	405	4/9/58	"

>>>>>

AUG 6 9 53 0
October 1, 1979

<u>Name of Claim</u>	Recorded in the Official Records of Graham Co., Arizona		<u>Date of Location</u>	<u>Owners</u>
	<u>Docket</u>	<u>Page</u>		
Hornet #11	57	397	4/9/58	Leslie West et al,
Hornet #12	"	398	4/10/58	Towne & Asarco.
Hornet #13	"	399	4/12/58	"
Hornet #14	"	400	4/10/58	"
Hornet #15	"	401	"	"
White Horse #1	53	283	11/14/57	"
White Horse #2	"	284	"	"
White Horse #3	"	285	"	"
White Horse #4	"	286	"	"
White Horse #5	"	287	"	"
White Horse #6	"	288	"	"
White Horse 7	64	429	9/1/59	"
White Horse 8	"	430	"	"
White Horse 9	"	431	"	"

An exact copy of the Affidavit of Labor for the above, under common ownership, as recorded for the assessment year ending September 1, 1979, is enclosed.

A plat map is attached showing the quarter section in which the Notice of Location is posted and the quarter sections in which each claim lies with the name and address of the owners.

RECEIVED
B.L.M. AZ STATE OFFICE

OCT 4 1979

10:00 A.M.
PHOENIX, ARIZONA

Very sincerely,

R. B. Crist
R. B. Crist.

RBC:jlh
encls copy location notices
copy aff. of labor
copy plat map

Exploration Department
Southwestern United States Division
R. B. Crist
Property Manager

RECEIVED
B.L.M. AZ STATE OFFICE
October 1, 1979

OCT 4 1979

Bureau of Land Management
U.S. Department of the Interior
2400 Valley Bank Center
Phoenix, Arizona 85073

10:00 A.M.
PHOENIX, ARIZONA

Filing of Mining Claim
Location Notices
Skyview Project

Gentlemen:

In accordance with Section 341 of the Federal Land Policy and Management Act of 1976 (43 U.S.C §1744), and regulations thereof, there is enclosed for filing in your office a copy of the official record of the Notices of Location for the following mining claims:

<u>Name of Claim</u>	<u>Recorded in the Official Records of Graham Co., Arizona</u>		<u>Date of Location</u>	<u>Owners</u>
	<u>Docket</u>	<u>Pages</u>		
Skyview #1 thru 10	95	675-685	5/1/64	H.Lyle Grant et al,
" " " Amd.	188	315-324	8/26/72	Towne & Asarco.
Skyview #11	95	685	5/1/64	"
Skyview #12	149	245	1/24/70	"
Skyview #13 thru 16	"	246-249	"	"
" " " Amd.	188	409-412	8/26/72	"
Skyview #17 thru 21	169	307-311	9/4/71	"
Skyview #22 thru 35	174	455-468	1/15/72	"
" " " Amd.	186	50-63	8/26/72	"
Skyview #36 & 37	174	565 & 566	1/22/72	"
Skyview #38	179	546	"	"
" " Amd.	186	67	5/6/72	"

An exact copy of the Affidavit of Labor for the above group, under common ownership, as recorded for the assessment year ending September 1, 1979, is enclosed.

A plat map is attached showing the quarter section in which the Notice of Location is posted, and the quarter sections in which each claim

>>>>

Bureau of Land Management

-2-

A MC 69530

October 1, 1979

RECEIVED
B.L.M. AZ STATE OFFICE

OCT 4 1979

10:00 A.M.
PHOENIX, ARIZONA

lies with the name and address of the owners.

Very sincerely,

R. B. Crist
R. B. Crist.

RBC:jlh
encls copy location notices
plat map
affidavit of labor

NOTICE!!

These documents have been scanned!

Do not place un-scanned documents beneath this notice!

Do not remove this notice from this file!

GPO Jacket No. 560-102
Print Order 61549
Rise Business Services, LLC
Job=AZ15 9/16/2019



Box Number= AZ15246



Claim Begin-End: AMC069530-AMC069831

6 Location Notices-Amendments and Supporting Documents



AZ15246-8

AMC065092-AMC069530

**NO
DOCUMENTS
FOUND**

NO DOCUMENTS FOUND
NO DOCUMENTS FOUND